California Vegetation Treatment Program (CalVTP)
Project Data Entry User Guide

August 3, 2026

The Board's mission is to lead California in developing policies and programs that serve the public interest in environmentally, economically, and socially sustainable management of forest and rangelands, and a fire protection system that protects and serves the people of the state.

Table of Contents

CalVTP Project Data Submission User Guide 5

1. Introduction to the CalVTP and Project Submission Requirements 5
2. Important Terms 5

Approved Project 5

Fuel Type 6

Lead Agency 6

Project Boundary 6

Project Point 6

Project Proponent 6

Proposed Project 7

PSA (Project Specific Analysis) 7

SPR AD-7 7

Treatment Activity 7

Treatment Area 7

Treatment Type 8

3. Description of CalVTP Spatial Data and Environmental Documentation 8

A. Data: PROPOSED PROJECTS 8

B. Data: APPROVED PROJECTS 9

C. Data: ACTIVE PROJECTS 10

D. Data: COMPLETED PROJECTS 11

E. Data: WITHDRAWN PROJECTS 12

4. Detailed CalVTP Data and Documentation Completion and Submission Requirements 12

A. Submission: PROPOSED PROJECTS 12

B. Submission: APPROVED PROJECTS 16

C. Submission: ACTIVE PROJECTS 35

D. Submission: COMPLETED PROJECTS 36

E. Submission: WITHDRAWN PROJECTS 37

APPENDICES 38

Figure 1. Form SPR AD-7 for Proposed Projects 38

Figure 2. Online Submission Tool for a Proposed Project: *Enter Proposed Project Point*. ...39

Figure 3. Online Submission Tool for a Proposed Project: *Enter Proposed Project Contact Information*. 40

Figure 4. Online Submission Tool for a Proposed Project: *Enter Treatment Types and Activities*. 41

Figure 5. Online Submission Tool for a Proposed Project: *Enter Comments and Submit*. ...42

Figure 6. Online Viewer for Proposed Projects. 43

Figure 7. Manual Submission for Proposed Projects: Add Data for Proposed Project. 44

Figure 8. Manual Submission for Proposed Projects: Create Features for Proposed Project. 45

Figure 9. Manual Submission for Proposed Projects: Open and Edit Attribute Table for Proposed Project; Save Edits. 46

Figure 10. Online Submission Tool for Approved and Completed Projects: Click OK. 47

Figure 11. Online Submission Tool for Approved and Completed Projects: Click on Edit Widget and Select Layer. 48

Figure 12. Online Submission Tool for Approved and Completed Projects: Click on Map Layers Widget and Turn On Layer. 49

Figure 13. Online Submission Tool for Approved and Completed Projects: Draw Polygon. 50

Figure 14. Online Submission Tool for Approved and Completed Projects: Fill out Attributes. 51

Figure 15. Online Submission Tool for Approved and Completed Projects: Edit Submission. 52

Figure 16. Online Submission Tool for Approved and Completed Projects: Add Data. 53

Figure 17. Online Submission Tool for Approved and Completed Projects: Click Add to Map. 54

Figure 18. Online Submission Tool for Approved and Completed Projects: Select your Feature Polygon. 55

Figure 19. Online Submission Tool for Approved and Completed Projects: Click Copy and Paste. 56

Figure 20. Online Submission Tool for Approved and Completed Projects: Select Paste (chose template) option. 57

Figure 21. Online Submission Tool for Approved and Completed Projects: Choose from the Templates and Click Next. 58

Figure 22. Online Submission Tool for Approved and Completed Projects: Fill out Fields and Click Paste. 59

Figure 23. Online Viewer for Approved and Completed Projects. 60

Figure 24. Online Box Submission Form for CalVTP Documents. 61

Figure 25. Manual Submission for Approved and Completed Projects: Add Data for Project Boundary. 62

Figure 26. Manual Submission for Approved and Completed Projects: Create Features for Project Boundary. 63

Figure 27. Manual Submission for Approved and Completed Projects: Open and Edit Attribute Table for Project Boundary; Save Edits. 64

Figure 28. Manual Submission for Approved and Completed Projects: Add Data for Treatment Area. 65

Figure 29. Manual Submission for Approved and Completed Projects: Create Features for Treatment Area. 66

Figure 30. Manual Submission for Approved and Completed Projects: Open and Edit Attribute Table for Treatment Area; Save Edits. 67

CalVTP Project Data Submission User Guide

1. Introduction to the CalVTP and Project Submission Requirements

The Board of Forestry and Fire Protection ('Board') certified the California Vegetation Treatment Program (CalVTP) Program Environmental Impact Report (Program EIR) in December 2019. As a Program EIR under the California Environmental Quality Act (CEQA), the CalVTP requires certain information to be publicly available. The geographic area analyzed in the CalVTP Program EIR includes 20.3 million acres primarily within the State Responsibility Area (SRA) and is referred to as the Treatable Landscape. The ability of project proponents to use the CalVTP and prepare a Project-Specific Analysis (PSA) for vegetation treatment projects provides a streamlined mechanism to achieve CEQA compliance and supports opportunities for increased vegetation treatment to contribute to the State's wildfire management and mitigation efforts. As part of the CalVTP, CAL FIRE and other project proponents would implement vegetation treatment activities in the treatable landscape to help meet the Governor's goals in response to California's wildfire crisis.

Throughout the life of tiered covered Treatment Activities, project proponents will need to submit spatial data and environmental documentation to the Board so that they can be reviewed and posted on the Board's **CalVTP webpage**, where they are accessible to the public. This Data Entry 'User Guide' will assist project proponents in fulfilling the documentation and data requirements. Additional components of this User Guide include the following sections:

- **Section 2. Important Terms**
- **Section 3. Description of CalVTP Spatial Data and Environmental Documentation** – brief overview of the types of spatial data required for CalVTP projects
- **Section 4. Detailed CalVTP Data and Documentation Completion and Submission Requirements** – instructions for how and when to submit spatial data and other environmental documentation throughout the life of the project

2. Important Terms

Common terms used throughout this User Guide are discussed below.

Approved Project

Upon approval of the PSA, the project status is designated as "Approved". The Board is notified of the approval of these projects by the lead agency or project proponent as described in **Section 4-B. Submission: APPROVED PROJECTS**.

Fuel Type

The treatable landscape is divided into three broad categories of hazardous vegetative fuels (referred to as "Fuel Types") that exhibit similar fire behavior characteristics: grass, shrub, and tree. While separate spatial data files for Fuel Types are not required, Fuel Type is designated within the spatial data for Treatment Activity (see Treatment Activity**Treatment Activity**

Five treatment activities are covered by the CalVTP: **prescribed fire (pile burning and broadcast burning), manual treatment, mechanical treatment, prescribed herbivory, and herbicides application**. Spatial data for each treatment activity is represented by a separate polygon that shows the extent of each treatment that has been completed and should be submitted to the Board on a regular basis. Treatment Activities are implemented within Treatment Areas (see **Treatment Area**, below; also see **Section 4-B-1-a-ii. Treatment Areas (*Optional)*** for online submission, and **Section 4-B-2-a-ii. Treatment Areas (Optional)** for manual submissionError! Reference source not found.).

Treatment Area

Generic term for areas on which covered Treatment Activities will occur (see **Treatment Activity**, above). Treatment Activities are implemented within the Treatment Area, and these areas are represented spatially as a one or more Treatment Area polygons. The Treatment Area is one of two layers contained within the **Approved and Completed GDB** template, which is used for submission of spatial data on Approved or Completed Projects (Treatment Area is the second layer). Submission of spatial data for the Treatment Area is described in **Section 4-B-1-a-ii. Treatment Areas (*Optional)*** for online submission, and **Section 4-B-2-a-ii. Treatment Areas (Optional)** for manual submissionError! Reference source not found..

Treatment Type

Three treatment types are covered by the CalVTP PEIR: 1) ecological restoration, 2) fuel breaks (shaded and non-shaded), and 3) wildland-urban interface (WUI) fuel reduction. While separate spatial data files for Treatment Types are not required, Treatment Type is designated within spatial data for Treatment Activity (**Treatment Activity**, above).

, below).

Lead Agency

If any component of a proposed later vegetation treatment project is not within the scope of the CalVTP PEIR, thereby requiring an addendum to the PEIR (i.e., a PSA/Addendum) or another CEQA document (i.e., Negative Declaration, Mitigated Negative Declaration, or EIR), then the project proponent would assume a lead agency role in the preparation of the additional environmental documentation that accompanies the PEIR for CEQA compliance. The **Lead Agency** evaluates whether a PSA or PSA Addendum is appropriate based on the project's environmental impacts and its consistency with the PEIR.

The **Lead Agency** is the government body responsible for conducting the CEQA review, while the **Project Proponent** (see **Project Proponent**, below) is the entity seeking project approval and initiating the development or action.

Project Boundary

The entire area to be treated, encompassing the outer boundary of all areas assessed in the PSA or PSA/Addendum. This area is represented spatially as a polygon that may include areas that are not targeted for treatment (i.e., the Project Boundary). The Project Boundary will be at least equal to, but often larger than, the Treatment Area footprint (see **Treatment Area**, below). The Project Boundary is one of two layers contained within the **Approved and Completed GDB** template, which is used for submission of spatial data on Approved or Completed Projects (Treatment Area is the second layer). Spatial data for the Project Boundary are described in **Section 3-B-i-a. Project Boundary *(Required)***. The Board is notified of Approved Projects as described in **Section 4-B. Submission: APPROVED PROJECTS**.

Project Point

The approximate center of the project identified at the *Proposed* Project Stage. The Project Point is a layer contained within the **Proposed Projects GDB** template, which is used for submission of spatial data on Proposed Projects. Spatial data for the Project Point are described in **Section 3-A. Data: PROPOSED PROJECTS**. The Board is notified of Proposed Projects as described in **Section 4-A. Submission: PROPOSED PROJECTS**.

Project Proponent

Public agencies that can use the CalVTP PEIR are called "Project Proponents." A project proponent is a state or local public agency that provides funding for vegetation treatment or has land ownership, land management, or other regulatory responsibility in the treatable landscape and is seeking to fund, authorize, or implement vegetation treatments consistent with the CalVTP. This includes CAL FIRE, Counties, Cities, Water Agencies, Special Districts, Open Space Districts, California State Parks, California Department of Fish and Wildlife, Universities, Conservancies, and many other public agencies.

The **Lead Agency** (see **Lead Agency**, above) is the government body responsible for conducting the CEQA review, while the **Project Proponent** is the entity seeking project approval and initiating the development or action.

Proposed Project

Prior to approval of the PSA, the project status is designated as "Proposed". The Board is notified of Proposed Projects as described in **Section 4-A. Submission: PROPOSED PROJECTS**.

PSA (Project Specific Analysis)

The environmental analysis for your project will include at least a PSA, and potentially an addendum and other attachments. This should be signed and dated by an authorized representative of the lead agency approving the project.

SPR AD-7

This form provides the basic information about a Proposed Project, including contact information, treatment types, estimated acreage for each proposed treatment activity, and the acreage of the footprint of the area(s) to be treated.

Treatment Activity

Five treatment activities are covered by the CalVTP: **prescribed fire (pile burning and broadcast burning), manual treatment, mechanical treatment, prescribed herbivory, and herbicides application**. Spatial data for each treatment activity is represented by a separate polygon that shows the extent of each treatment that has been completed and should be submitted to the Board on a regular basis. Treatment Activities are implemented within Treatment Areas (see **Treatment Area**, below; also see **Section 4-B-1-a-ii. Treatment Areas (*Optional)*** for online submission, and **Section 4-B-2-a-ii. Treatment Areas (Optional)** for manual submissionError! Reference source not found.).

Treatment Area

Generic term for areas on which covered Treatment Activities will occur (see **Treatment Activity**, above). Treatment Activities are implemented within the Treatment Area, and these areas are represented spatially as a one or more Treatment Area polygons. The Treatment Area is one of two layers contained within the **Approved and Completed GDB** template, which is used for submission of spatial data on Approved or Completed Projects (Treatment Area is the second layer). Submission of spatial data for the Treatment Area is described in **Section 4-B-1-a-ii. Treatment Areas (*Optional)*** for online submission, and **Section 4-B-2-a-ii. Treatment Areas (Optional)** for manual submissionError! Reference source not found..

Treatment Type

Three treatment types are covered by the CalVTP PEIR: 1) ecological restoration, 2) fuel breaks (shaded and non-shaded), and 3) wildland-urban interface (WUI) fuel reduction. While separate spatial data files for Treatment Types are not required, Treatment Type is designated within spatial data for Treatment Activity (**Treatment Activity**, above).

3. Description of CalVTP Spatial Data and Environmental Documentation

Project data are submitted at various stages in the life of a CalVTP Project. The CalVTP **Project Stages** are:

A) Proposed Projects – 15 days prior to approval of a project by the lead agency

B) Approved Projects – the lead agency signs off on the Notice of Determination page (NOD) of the PSA

C) Active Projects – the project proponent or lead agency (if a PSA Addendum was required) signs off on the Notice of Determination page (NOD) of the PSA

D) Completed Projects – all treatment activities are completed, and no additional work will be conducted under the associated PSA

E) Withdrawn Projects – projects may be withdrawn after they are Proposed or Approved for a variety of reasons

There are two types of data generally required for submission of CalVTP Projects to the Board at each Project Stage: **1) Spatial Data**, and **2) Environmental Documentation**. These are discussed in more detail below for each Project Stage (i.e., Proposed, Approved, Active, Completed, Withdrawn).

A. Data: PROPOSED PROJECTS

i. Spatial Data for Proposed Projects

- **Project Point (*Required*)**

  The Proposed Project point identifies the approximate center of the area in which the project will occur.

ii. Environmental Documentation for Proposed Projects

Form **SPR AD-7** (see **APPENDICES Figure 1**) provides the basic information about a Proposed Project, including contact information, treatment types, estimated acreage for each proposed treatment activity, and the acreage of the footprint of the area(s) to be treated.

For detailed instructions on submitting your Proposed Project, see **Section 4-A. Submission: PROPOSED PROJECTS**.

B. Data: APPROVED PROJECTS

i. Spatial Data for Approved Projects

Two layers, described below, are related to Approved Projects: **a. Project Boundary *(Required)***, and **b. Treatment Areas *(Optional)***.

a. Project Boundary (*Required*)

The Project Boundary includes the entire area to be treated, generally encompassing the outer boundary of all areas assessed in the PSA or PSA/Addendum. The Project Boundary is submitted to the Board as a Project Boundary polygon. This polygon may be a multi-part feature (i.e., non-contiguous polygon) and include areas that are not targeted for treatment. The

determination of how to represent the Project Boundary is made by the lead agency and/or project proponent.

At a minimum, one contiguous polygon representing the Project Boundary should be included, and, generally, this is sufficient to report the area encompassing planned treatment activities. The Project Boundary will be at least equal to, but often larger than, the footprint of the Treatment Areas, especially for projects with non-contiguous Treatment Areas.

If a Project Boundary is revised at any time, the new spatial data reflecting the changes should be submitted to the Board within one week.

b. Treatment Areas (*Optional*)

Once your project is approved, Treatment Activities may proceed as described in the PSA. Submission of Approved (i.e., '*Planned*') Treatment Activities is highly encouraged upon project approval and submission but not required.

- **Planned Treatments (*Optional*)**

  Planned Treatment Activities may be submitted at any time during the life of the project after a project has been approved, including at the time of initial submission of the signed, approved PSA to the Board (i.e., when the Approved Project is submitted), or anytime thereafter as new treatments are implemented or previously planned treatments are revised.

  Planned Treatment Activities will be represented by Treatment Area polygons. Treatment Area polygons must show the extent of areas planned for treatment, and should be partitioned by Treatment Activity (i.e., prescribed burning [broadcast or pile], manual or mechanical treatment, prescribed herbivory, herbicide application). Treatment activities may overlap in space and/or time within a project boundary.

ii. Environmental Documentation for Approved Projects

The environmental documentation includes the PSA, PSA Addendum (if required), and any additional attachments or other relevant environmental documentation. These usually come in the form of a PDF. If the project PSA and/or Addendum is revised, the revised environmental documentation should be submitted to the Board within one week.

Cultural or archaeological resource records, or any other confidential information that should not be made publicly available, should NOT be included in your submission.

For detailed instructions on submitting your Approved Project, see **Section 4-B. Submission: APPROVED PROJECTS**.

C. Data: ACTIVE PROJECTS

i. Spatial Data for Active Projects

Once implementation of the project has begun, it is considered an Active Project. Treatment Areas may be submitted as they are *Planned*, *Active*, *Completed*, or *Withdrawn*. Only Completed Treatments are required.

- **Treatment Areas (*Some required, some optional)***

  1) **Active Treatments (*Optional*)**

     Treatments Area polygons are not commonly submitted while in progress, but the project proponent may submit spatial data on active treatment activities (i.e., those currently in progress but have not been completed) at any time.

  2) **Completed Treatments (*Required*)**

     This is the most common Treatment Stage for which Treatment Area data are submitted. The Board encourages project proponents to submit Completed Treatment Activities as they are finalized, or at least on a bi-annual basis. **At a minimum,** spatial data for Completed Treatment Activities must be submitted after the CalVTP Project has been fully completed and closed out.

  3) **Withdrawn Treatments (*Required, if applicable)***

     If you previously submitted Planned Treatment Activities (i.e., you conducted the actions described in **Section 4-B-1-a-ii. Treatment Areas *(Optional)*** for Online Submissions, or **Section 4-B-2-a-ii. Treatment Areas *(Optional)*** for Manual Submissions, and they will no longer be implemented for any reason, project proponents should provide that information to the Board as soon as possible after *Planned* Treatment Activities have been cancelled to support agency planning, tracking, and reporting efforts related to vegetation management across the state.

ii. Environmental Documentation for Active Projects

Additional environmental documentation is not required to be submitted with spatial data for active projects, but often project proponents develop an implementation report or use the **CalVTP Project Specific Analysis Completion Report** to accompany their spatial data. **Any implementation reports developed should be submitted along with any related spatial data.**

If the project PSA and/or Addendum is revised, the **revised environmental documentation should be submitted to the Board within one week**.

For detailed instructions on submitting data for your Active Project, see **Section 4-C. Submission: ACTIVE PROJECTS**.

D. Data: COMPLETED PROJECTS

When the CalVTP Project is fully complete and no additional treatment activities will be implemented under the corresponding PSA, the project is considered Complete.

i. Spatial Data for Completed Projects

- **Treatment Areas (*Required)***

  1) **Completed Treatments (*Required*)**

     Spatial data for all previously unsubmitted Completed Treatment Activities should be submitted to the Board.

  2) **Withdrawn Treatments (*Required, if applicable*)**

     If any previously submitted *Planned* Treatment Activities (see **Section 3-B-i-b. Treatment Areas *(Optional)*** were not implemented for any reason, project proponents should **provide that information to the Board at this time**.

ii. Environmental Documentation for Completed Projects

A **CalVTP Project Specific Analysis Completion Report** should be submitted to the Board. CAL FIRE lead projects will submit the Post-project Implementation Report instead.

For detailed instructions on submitting data for your Completed Project, see **Section 4-D. Submission: COMPLETED PROJECTS.**

E. Data: WITHDRAWN PROJECTS

A CalVTP Project may be Withdrawn prior to Implementation for a variety of reasons (e.g., catastrophic natural disaster, lack of funding, alternate CEQA pathway utilized). Generally, if a project will be *Withdrawn,* this occurs after it has been *Proposed*, but before it is *Approved*, although Approved Projects may also be Withdrawn. If a CalVTP Project is no longer going to be conducted for any reason, the project proponent should notify the Board of the reasons for cancellation as soon as possible. No spatial data or environmental documentation is required.

For detailed instructions on notifying the Board about your Withdrawn Project, see **Section 4-E. Submission: WITHDRAWN PROJECTS.**

4. Detailed CalVTP Data and Documentation Completion and Submission Requirements

A. Submission: PROPOSED PROJECTS

At least 15 days prior to project approval, use one of the following two methods to submit the required Spatial Data (i.e., 'Project Point') and Environmental Documentation for your Proposed Project: **Section 4-A-1. Online Submission *(Preferred)*** or **Section 4-A-2. Manual Submission**:

1. Online Submission (*Preferred*)

Online submission **fulfills all the requirements of form SPR AD-7** (see **APPENDICES Figure 1**) as described in the Program EIR. You do not need to submit form **SPR AD-7** separately if you choose this submission option.

a. Navigate to the **Submit CAL VTP Proposed Project Information Tool** to submit your CalVTP Proposed Project Information.

b. Fill out each field in the Online Submission Tool to provide your project information.

Note: Fields with an asterisk (*) are required. You will not be able to submit your Proposed Project without filling out all required fields in this form.

Note: The required formatting of the data for each individual cell is indicated above or within each cell.

- **Project Location** – enter the project location as the approximate center of your project area (i.e., your Project Point spatial data). You may do this in one of three ways (see **APPENDICES Figure 2**):
  1. Directly enter the Latitude (Lat) and Longitude (Lon) into the corresponding fields at the bottom of the map in decimal degrees (dd); or,
  2. Enter an address in the address bar at the top of the map to center to that address. The Lat and Lon fields will automatically populate based on the address you entered.
  3. Navigate to a location on the map using the zoom-in and zoom-out buttons and your mouse. Click the map to drop a blue pin. The Lat and Lon fields will automatically populate based on the location where you dropped a blue pin.

     Note: The county will automatically be determined based on the location selected in the map. Ensure the county reflected is as expected.

- **Date Proposed** – this is automatically populated to the date you submit the project online (see **APPENDICES Figure 3**).
- **Project name** – the name of your Proposed CalVTP Project; this is often place-based or references the main treatment type or purpose (see **APPENDICES Figure 3**).
- **Organization Name** – generally the name of the lead agency (see **APPENDICES Figure 3**).
- **Contact Name** – provide at least one primary contact for your CalVTP Project. In general, this should be the contact information for the lead agency (see **APPENDICES Figure 3**).
- **Contact Phone** – include the phone number and extension if applicable for the primary contact (see **APPENDICES Figure 3**).
- **Contact E-mail** – include the email for the primary contact (see **APPENDICES Figure 3**). An automated email with be sent to this address confirming the project's submission.
- **Contact Address** – full address including city, state, and zip code of the lead agency (see **APPENDICES Figure 3**).
- **Second Contact** - Provide at least one contact that can be reached as a back-up to answer questions about your project (see **APPENDICES Figure 3**).
- **Treatment Types** – select all Treatment Types that apply to your project; multiple options may be selected, but at least one option must be selected (see **APPENDICES Figure 4**). If the Treatment Type does not apply to your project, leave it unchecked.
- **Treatment Activities** – enter the acreage of each Proposed Treatment Activity for all six Treatment Activities. If you are not proposing to conduct a given Treatment Activity, enter '0' in the cell (see **APPENDICES Figure 4**). For each Treatment Activity, report only the acreage of Proposed Initial Treatments; repeated Maintenance Treatments are not included in reported Treatment Activity estimates at this stage.
- **Treatment Footprint (Acres)** – enter the acreage of the net Treatment Footprint. This is the area of land that will receive treatments, whether or not they overlap in time and/or space. Often, the sum of acreage of all Treatment Activities will exceed the acreage of the Treatment Footprint.
- **Comments (optional)** – enter any additional information relevant to the project (see **APPENDICES Figure 5**).
- **Project Status** – the project status automatically defaults to 'Proposed' (see **APPENDICES Figure 5**).
- Click **'Submit'** (see **APPENDICES Figure 5**).

c. Upon online submission of your Proposed Project, you will receive an automated email to confirm your submission has been received. If additional clarifications or corrections are needed, Board staff will contact you via email or phone with the contact information provided in your initial submission email and files.

d. Once Board staff have reviewed your project, it will be posted to the **CalVTP Proposed Projects Online Viewer** and you will receive an email with your CalVTP Project ID (see **APPENDICES Figure 6**). **Use this CalVTP Project ID in all email correspondence to the Board hereafter.** If you do not receive an email within two weeks of your online submission, contact the Board via email at **CALVTPprojects@fire.ca.gov**.

2. **Manual Submission**

Manual submission of your Proposed Project requires at least submission of Form SPR AD-7 (see **Section 4-A-2-a. Form SPR AD-7 *(Required)***, below), and optionally, submission of your spatial data (see **4-A-2-b. Spatial Data *(Optional)***, below).

a. **Form SPR AD-7 *(Required)***

Fill out form **SPR AD-7** (see **APPENDICES Figure 1**). Required fields in form **SPR AD-7** are:

- **Planned project name** – the name of your CalVTP Project; this is often place-based or references the main treatment type or purpose.
- **Planned project latitude (Y)** – latitude (north/south of the equator) in decimal degrees (dd).
- **Planned project longitude (X)** – longitude (east/west of the prime meridian) in decimal degrees (dd).
- **Lead Agency/Organization Name** – Enter the name of the lead agency.
- **Contact Name** – Provide at least one primary contact for your CalVTP Project. In general, this should be the contact information for the lead agency. **Also provide at least one contact name that can be reached as a back-up to answer questions about your project.**
- **Contact Phone** – include the phone numbers and extensions, if applicable. for the primary and back-up contacts.
- **Contact E-mail** – include emails for the primary **and** back-up contacts.
- **Contact Address** – full address including city, state, and zip code of the lead agency contact.
- **Treatment Type** – select all Treatment Types that apply to your project; multiple options may be selected (up to three), but at least *one* option must be selected. If the Treatment Type does not apply to your project, leave it unchecked.
- **Planned Treatment Activity (1 through 6)**

- Select only **one** Treatment Activity for **each** of the listed sections for Treatment Activity. You may have **up to six** different Planned Treatment Activities included in your CalVTP Project, and they may overlap in space and time.
- For each Treatment Activity, report **only the acreage of initial treatments**; repeated maintenance treatments are not included in reported Treatment Activity estimates at this stage. For Treatment Activities that do not apply to your project, enter 0 for acres.

- **Treatment Footprint** – enter the acreage of the net Treatment Footprint. This is the area of land that will receive treatments, whether or not they overlap in time and/or space. Often, the sum of acreage of all Treatment Activities will exceed the acreage of the Treatment Footprint, as different Treatment Activities may overlap in time and space (see *Planned Treatment Activity [1 through 6]* in the bullet point above).

b. Spatial Data *(Optional)*

If you do not want to complete this optional step, skip to **Section 4-A-2-c. Email Files to Board**, below. Otherwise, download the **Proposed Projects GDB** template and unzip the files to a known location on your computer.

Note: if you are using a VPN, extracting to a local drive on your computer works best.

- Add the CalVTP Proposed_Projects feature class to a new ArcGIS Pro map using the Add Data function in the Map ribbon (see **APPENDICES Figure 7**).
- Navigate to the location of your project on the map. In the Edit ribbon, select Create to open the Create Features panel. CalVTP_Proposed_Projects will appear as a template. Select Point, the first option under CalVTP_Proposed_Projects, then place the point at your project location on the map. (see **APPENDICES Figure 8**).
- Right click on the CalVTP_Proposed_Project feature class in the Contents panel and open the Attribute Table. Fill out the highlighted null fields with your project information. (see **APPENDICES Figure 9**). Required information to be provided in the Proposed Projects GDB is similar to that described above in item **Section 4-A-2-a. Form SPR AD-7 *(Required)***; additional formatting requirements specific to six fields in the Proposed Project GDB template are described below:
  - **Project ID** – leave blank; this will be assigned by the Board.
  - **County** – county in which the project will occur.
  - **Date** – date on which the project is being proposed.
  - **Status** – select 'Proposed' from the dropdown menu.

- **Comments** – enter any information that will be helpful to the Board or interested parties.
- **Reviewed** – leave blank.

- Next, delete any example records in the template, thereby including only **your** CalVTP Proposed Project information in the final, submitted GDB.
- When you are finished, click the Save button in the Edit ribbon to save your edits to the CalVTP_Proposed_Projects.gdb. (see **APPENDICES Figure 9**).
- After exiting ArcGIS Pro, make sure to zip the CalVTP_Proposed_Projects.gdb in preparation to email.

c. Email Files to Board

- Send completed form **SPR AD-7** (*required*) and completed **zipped Proposed Projects GDB** (*optional*) via email to the Board at **CALVTPprojects@fire.ca.gov at least 15 days prior to project approval**. The **subject line** should read **"Manual submission of SPR AD-7 for Proposed CalVTP Project"**.
- If additional clarifications or corrections are needed, Board staff will contact you via email or phone with the contact information provided in your initial submission email and files. Once the Board has reviewed your project, it will be posted to the **CalVTP Proposed Projects Online Viewer** and you will receive an email with your CalVTP Project ID prompting you to confirm that your data are accurately reflected. **Use this CalVTP Project ID in all email correspondence to the Board hereafter.** If you do not receive an email within two weeks of your online submission, contact the Board via email at **CALVTPprojects@fire.ca.gov**.

B. Submission: APPROVED PROJECTS

Once your project has been approved, you must submit spatial data and environmental documentation to the Board. Use either one of two methods detailed below to submit your Project Boundary *(required)* and Treatment Area (*optional*): the **Section 4-B-1. Online Submission *(Preferred)*** method or **Section 4-B-2. Manual Submission** method.

1. Online Submission (*Preferred*)

Online submission of your Approved Project consists of two main steps detailed below: **Section 4-B-1-a. Submit Approved Spatial Data *(Online Submission)***, and **Section 4-B-1-b. Submit Environmental Documentation *(Online Submission)***.

a. Submit Approved Spatial Data *(Online Submission)*

Your spatial data at the Approved Project Stage should consist of at least the item described in **Section 4-B-1-a-i. Project Boundary *(Required)***, but *may also* include the optional item ***Planned* Treatment Activities**, which are submitted as

described in **Section 4-B-1-a-ii. Treatment Areas *(Optional)***; details for submission of one or both items are provided below.

i. Project Boundary *(Required)*

To submit your Project Boundary online, follow the instructions below:

- Navigate to the **CalVTP Submit Approved and Completed Project Information Tool** to submit your Project Boundary information. Click 'OK' on the disclaimer (see **APPENDICES Figure 10**).
- Continue with ***Option 1*** to draw your Project Boundary in the tool, or skip to ***Option 2*** to add your Project boundary from an existing dataset (*Shapefile, CSV, KML, GeoJSON, GPX, or FGDB*).

Option 1: Draw your Project Boundary

- **Step 1:** Zoom to your work area on the map. Click ***Edit*** at the top right of the screen (see **APPENDICES Figure 11**).
- **Step 2:** The ***Edit*** box will appear. If you are adding a *Project Boundary* then click on either the *CAL FIRE* or *non-CAL FIRE* option, which ever one applies (see **APPENDICES Figure 11**).

> ***Note*:** If the template you want does not appear, open ***Map Layers*** in the upper right corner and click on CalVTP Project Boundary EDIT View to make it visible in the map (see **APPENDICES Figure 12**).

- **Step 3:** Use your mouse to draw your boundary. Once you have the area drawn then click your mouse twice to complete the polygon (see **APPENDICES Figure 13**).
- **Step 4:** Fill out the attributes and ensure the information entered is complete and accurate. See **Filling out Project Boundary fields online** for guidance. Click Create when you are done (see **APPENDICES Figure 14**).
- **Step 5:** You have successfully submitted a feature polygon. Go to ***Next Steps*** below.
- **Step 6 (optional):** If you would like to go back and edit what you have submitted, go to the ***Edit*** widget and select the feature polygon that you would like to edit on the map. If you selected multiple overlapping features, select the feature polygon that you would like to edit in the ***Edit***

widget. You may edit attributes in the side panel, scale the feature polygon by clicking and dragging the vertices on the bounding box, or click and drag the feature polygon to change its location. To edit the feature polygon's vertices, click the bounding box to change your edit mode. You can then click and drag the feature polygon's vertices to change their locations. When you are done, click Update to save your changes. Alternatively, click Delete to delete the polygon (see **APPENDICES Figure 15**).

Next Steps:

- Upon online submission of your Project Boundary, you will receive an automated email to confirm your submission has been received.
- Once the Board has reviewed your Project Boundary, it will be posted to the **CalVTP Approved and Completed Projects Viewer** (see **APPENDICES Figure 23**) and you will receive an email with your CalVTP Project ID. Please use this CalVTP Project ID in all email correspondence to the Board hereafter. If you do not receive an email within two weeks of your online submission, contact the Board via email at **CALVTPprojects@fire.ca.gov**. If there are any issues with your submission, Board staff will contact you via email or phone with the contact information provided in your initial submission email and files.
- If you would like to submit *Planned* Treatment Areas, proceed to **Section 4-B-1-a-ii. Treatment Areas *(Optional)*** below.
- If you are not submitting *Planned* Treatment Areas, skip to **Section 4-B-1-b. Submit Environmental Documentation *(Online Submission)***.

Option 2: Add your Project boundary from an existing dataset (Shapefile, CSV, KML, GeoJSON, GPX, or FGDB)

- **Step 1:** If you are uploading a .gdb or .shp file, zip the file before proceeding.
- **Step 2:** Click the ***Add Data*** button (square with a plus sign) at the top right of the screen. Click the *+ Click to add data* button (see **APPENDICES Figure 16**).
- **Step 3:** Drag and drop your file, or click *+ Upload* and locate the file on your local computer, select your file, and click *Open.* If asked to confirm data type for ZIP files, click *Select type* and indicate whether your zip file is a *Shapefile* or *File geodatabase*. Click *OK* and then click *Done*. The file(s) will then be added to the ***Add Data*** widget.

- **Step 4:** Click the *Actions* button to the right of all the data you have added to the ***Add Data*** widget. Click *Add to map* to add your data to the map view (see **APPENDICES Figure 17**).
- **Step 5:** Next, click the ***Edit*** widget at the top right of the screen to add your data to the CalVTP database. The ***Edit*** widget box will appear. Click the Select button under Edit Features.
- **Step 6:** On the map, select the feature polygon that you would like to submit by clicking them. Using the attribute information displayed in the pop-up, ensure that you have selected the correct feature polygon. If it is not the correct feature polygon, use the arrow buttons at the bottom left of the pop-up to navigate to your desired feature polygon (see **APPENDICES Figure 18**).
- **Step 7:** Once you have selected the feature polygon that you would like to submit, click the *Copy* button at the top right of the ***Edit*** widget. Then click the *Paste* button at the top right of the ***Edit*** widget (see **APPENDICES Figure 19**).
- **Step 8:** Click the *Paste (choose template)* button (see **APPENDICES Figure 20**). If you are adding a *Project Boundary* then click on either *CAL FIRE* or *non-CAL FIRE*, whichever one applies. Click the *Next* button (see **APPENDICES Figure 21**).
- **Step 9:** Fill out the attributes and ensure the information entered is complete and accurate. See **Filling out Project Boundary fields online** for guidance. Click the *Paste* button once you are finished (see **APPENDICES Figure 22**). Click the back arrow at the top right of the ***Edit*** widget if the *Edit feature* window pops up.

> ***Note*:** If the template you want does not appear, open ***Map Layers*** in the upper right corner and click on CalVTP Project Boundary EDIT View to make it visible in the map (see **APPENDICES Figure 12**).

- **Step 10:** You have successfully submitted a feature polygon. Go to **Next Steps** below.
- **Step 11 (optional):** If you would like to go back and edit what you have submitted, go to the ***Edit*** widget and select the feature polygon that you would like to edit on the map. If you selected multiple overlapping

features, select the feature polygon that you would like to edit in the ***Edit*** widget. You may edit attributes in the side panel, scale the feature polygon by clicking and dragging the vertices on the bounding box, or click and drag the feature polygon to change its location. To edit the feature polygon's vertices, click the bounding box to change your edit mode. You can then click and drag the feature polygon's vertices to change their locations. When you are done, click Update to save your changes. Alternatively, click Delete to delete the polygon (see **APPENDICES Figure 15**).

Next Steps:

- Upon online submission of your Project Boundary, you will receive an automated email to confirm your submission has been received.
- Once the Board has reviewed your Project Boundary, it will be posted to the **CalVTP Approved and Completed Projects Viewer** (see **APPENDICES Figure 23**) and you will receive an email with your CalVTP Project ID. Please use this CalVTP Project ID in all email correspondence to the Board hereafter. If you do not receive an email within two weeks of your online submission, contact the Board via email at **CALVTPprojects@fire.ca.gov**. If there are any issues with your submission, Board staff will contact you via email or phone with the contact information provided in your initial submission email and files.
- If you would like to submit *Planned* Treatment Areas, proceed to **Section 4-B-1-a-ii. Treatment Areas *(Optional)*** below.
- If you are not submitting *Planned* Treatment Areas, skip to **Section 4-B-1-b. Submit Environmental Documentation *(Online Submission)***.

Filling out Project Boundary fields online

- ***Affiliation –*** from the dropdown menu, select “CAL FIRE” or “non-CAL FIRE” based on the identity of the lead agency.
- ***Project ID –*** input the CalVTP Project ID provided to you by the Board in the format YYYY-## (e.g., CalVTP Project ID 2023-12 was the twelfth proposed project received by the Board in the year 2023).
- ***Project Name –*** input the project name as written in the PSA; if the project name has changed since submission of the Proposed Project, indicate the revised name here.
- ***Organization –*** input the lead agency name.
- ***Contact Name –*** input the primary contact’s name; if the primary contact has changed since submission of the Proposed Project, indicate the revised name here. If more than one name is provided, input in format

"First Name Last Name, First Name Last Name" (e.g., "John Doe, Jane Doe").

- ***Contact Number –*** input the primary contact number; if the primary contact number has changed since submission of the Proposed Project, indicate the revised contact number here. If more than one number is provided, input in format "XXX-XXX-XXXX, XXX-XXX-XXXX": input those in order corresponding to the order of the Contact Names. If an extension is required, add text "ext. XXX" to the end of the appropriate phone number.
- ***Contact Email –*** input the email of the primary contact; if the email address has changed since the submission of the Project Proposal, indicate the revised email address here. If more than one email is provided, input in format "email1, email2": input those in order corresponding to the order of the Contact Names.
- ***Contact Address –*** input the address of the lead agency; if the address has changed since submission of the Proposed Project, indicate the revised address here.
- ***Project Status –*** select the appropriate designation for the Project (i.e., Approved, Active, Complete, Withdrawn) from the dropdown menu.
- ***Date Proposed –*** input the date that the original Proposed Project was submitted.
- ***Date Certified –*** input the date of authorized signature on PSA Determination page.
- ***Total Acres –*** input the acreage of the footprint of the area in which Treatment Activities will be implemented. This does not include spatiotemporally overlapping Treatment Activities and should represent only the total area to be treated initially, regardless of how much Treatment Activities may overlap in space or time.
- ***Treatment Type –*** you may indicate from one to three Treatment Types, selecting from the dropdown menu in each of the three fields. If you only have one or two Treatment Types, leave the remaining Treatment Type fields blank.
  - ***Treatment Type 1 –*** Fuel Break, WUI, or Ecological Restoration.
  - ***Treatment Type 2 –*** Fuel Break, WUI, or Ecological Restoration, or leave blank.
  - ***Treatment Type 3 –*** Fuel Break, WUI, or Ecological Restoration, or leave blank.
- ***Treatment Activities –*** These represent the Treatment Activities as described in the PSA. This does not include spatiotemporally overlapping Treatment Activities of the same kind and should represent only the total

area to be treated initially, regardless of how much Treatment Activities may overlap in space or time or how often Maintenance Treatment Activities will be conducted.

- ***Prescribed Fire Broadcast Burn Acres –*** enter the acres to be treated by Broadcast Burning; if none, enter 0.
- ***Prescribed Fire Pile Burn Acres –*** enter the acres to be treated by Pile Burning; if none, enter 0.
- ***Mechanical Treatment Acres –*** enter the acres to be treated by Mechanical Treatments; if none, enter 0.
- ***Manual Treatment Acres –*** enter the acres to be treated by Manual Treatments; if none, enter 0.
- ***Prescribed Herbivory Acres –*** enter the acres to be treated by Prescribed Herbivory; if none, enter 0.
- ***Herbicides Application Acres –*** enter the acres to be treated by Application of Herbicides; if none, enter 0.

- ***Comments –*** enter any information that will be helpful to the Board or interested parties; if corrections or revisions are submitted, indicate these corrections here.

ii. Treatment Areas *(Optional)*

Once your project has been approved, treatment activities may proceed as described in the PSA. Treatment Area polygons may be submitted at various times throughout the life of the Approved Project and may represent different treatment statuses (i.e., *Planned, Active, Completed, Withdrawn*). At a minimum, Treatment Areas should be submitted after the entire CalVTP Project is completed. Treatment Area polygons must show the extent of treated areas partitioned by treatment activity and may overlap in space and/or time within the Project Boundary. Individual polygons should be provided for each unique combination of Treatment Type, Treatment Activity, Fuel Type, and Grant Type if completed various times over the course life of the project, regardless of how many times it was performed in the same footprint (i.e., the same area on the ground).

For information on submitting Treatments in each Treatment Stage (i.e., *Planned, Active, Completed, Withdrawn*), see **Section 4-C. Submission: ACTIVE PROJECTS**.

Follow the instructions below to submit your ***Treatment Areas*:**

Option 1: Draw your Treatment Area

- **Step 1:** Zoom to your work area on the map. Click ***Edit*** at the top right of the screen (see **APPENDICES Figure 11**).
- **Step 2:** The ***Edit*** box will appear. Click on the type of treatment activity that you will be applying. A key of treatment activities is included in the tool (see **APPENDICES Figure 11**).

> ***Note*:** If the template you want does not appear, open ***Map Layers*** in the upper right corner and click on CalVTP Treatment Areas EDIT View to make it visible in the map (see **APPENDICES Figure 12**).

- **Step 3:** Use your mouse to draw your treatment area. Once you have the area drawn then click your mouse twice to complete the polygon (see **APPENDICES Figure 13**).
- **Step 4:** Fill out the attributes and ensure the information entered is complete and accurate. See **Filling out Treatment Area fields online** for guidance. Click Create when you are done (see **APPENDICES Figure 14**).
- **Step 5:** You have successfully submitted a feature polygon. Repeat these steps to submit additional feature polygons. When you are done, go to ***Next Steps*** below.
- **Step 6 (optional):** If you would like to go back and edit what you have submitted, go to the ***Edit*** widget and select the feature polygon that you would like to edit on the map. If you selected multiple overlapping features, select the feature polygon that you would like to edit in the ***Edit*** widget. You may edit attributes in the side panel, scale the feature polygon by clicking and dragging the vertices on the bounding box, or click and drag the feature polygon to change its location. To edit the feature polygon's vertices, click the bounding box to change your edit mode. You can then click and drag the feature polygon's vertices to change their locations. When you are done, click Update to save your changes. Alternatively, click Delete to delete the polygon (see **APPENDICES Figure 15**).

Next Steps:

- Upon online submission of your Treatment Areas, you will receive an automated email to confirm your submission has been received.
- Once the Board has reviewed your Treatment Areas, they will be posted to the **CalVTP Approved and Completed Projects Viewer** (see

APPENDICES Figure 23) and you will receive confirming that your Treatment Areas have been posted. If you do not receive an email within two weeks of your online submission, contact the Board via email at **CALVTPprojects@fire.ca.gov**. If there are any issues with your submission, Board staff will contact you via email or phone with the contact information provided in your initial submission email and files.

- Skip to **Section 4-B-1-b. Submit Environmental Documentation *(Online Submission)*** to submit your PSA, Completion Report, or any other environmental documentation.

Option 2: Add your Treatment Area from an existing dataset (Shapefile, CSV, KML, GeoJSON, GPX, or FGDB)

- **Step 1:** If you are uploading a .gdb or .shp file, zip the file before proceeding.
- **Step 2:** Click the ***Add Data*** button (square with a plus sign) at the top right of the screen. Click the *+ Click to add data* button (see **APPENDICES Figure 16**).
- **Step 3:** Drag and drop your file, or click *+ Upload* and locate the file on your local computer, select your file, and click *Open.* If asked to confirm data type for ZIP files, click *Select type* and indicate whether your zip file is a *Shapefile* or *File geodatabase*. Click *OK* and then click *Done*. The file(s) will then be added to the ***Add Data*** widget.
- **Step 4:** Click the *Actions* button to the right of all the data you have added to the ***Add Data*** widget. Click *Add to map* to add your data to the map view (see **APPENDICES Figure 17**).
- **Step 5:** Next, click the ***Edit*** widget at the top right of the screen to add your data to the CalVTP database. The ***Edit*** widget box will appear. Click the Select button under Edit Features.
- **Step 6:** On the map, select the feature polygon that you would like to submit by clicking them. Using the attribute information displayed in the pop-up, ensure that you have selected the correct feature polygon. If it is not the correct feature polygon, use the arrow buttons  at the bottom left of the pop-up to navigate to your desired feature polygon (see **APPENDICES Figure 18**).
- **Step 7:** Once you have selected the feature polygon that you would like to submit, click the *Copy* button at the top right of the ***Edit*** widget.

Then click the *Paste* button at the top right of the ***Edit*** widget (see **APPENDICES Figure 19**).

- **Step 8:** Click the *Paste (choose template)* button (see **APPENDICES Figure 20**). Click on the treatment activity that you will be applying. Click the *Next* button (see **APPENDICES Figure 21**).

> ***Note*:** If the template you want does not appear, open ***Map Layers*** in the upper right corner and click on CalVTP Treatment Areas EDIT View to make it visible in the map (see **APPENDICES Figure 12**).

- **Step 9:** Fill out the attributes and ensure the information entered is complete and accurate. See **Filling out Treatment Area fields online** for guidance. Click the *Paste* button once you are finished (see **APPENDICES Figure 22**). Click the back arrow at the top right of the ***Edit*** widget if the *Edit feature* window pops up.
- **Step 10:** You have successfully submitted a feature polygon. Repeat these steps from **Step 6** to submit additional feature polygons. When you are done, go to **Next Steps** below.
- **Step 11 (optional):** If you would like to go back and edit what you have submitted, go to the ***Edit*** widget and select the feature polygon that you would like to edit on the map. If you selected multiple overlapping features, select the feature polygon that you would like to edit in the ***Edit*** widget. You may edit attributes in the side panel, scale the feature polygon by clicking and dragging the vertices on the bounding box, or click and drag the feature polygon to change its location. To edit the feature polygon's vertices, click the bounding box to change your edit mode. You can then click and drag the feature polygon's vertices to change their locations. When you are done, click Update to save your changes. Alternatively, click Delete to delete the polygon. (see **APPENDICES Figure 15**).

Next Steps:

- Upon online submission of your Treatment Areas, you will receive an automated email to confirm your submission has been received.
- Once the Board has reviewed your Treatment Areas, they will be posted to the **CalVTP Approved and Completed Projects Viewer** (see **APPENDICES Figure 23**) and you will receive confirming that your Treatment Areas have been posted. If you do not receive an email within

two weeks of your online submission, contact the Board via email at **CALVTPprojects@fire.ca.gov**. If there are any issues with your submission, Board staff will contact you via email or phone with the contact information provided in your initial submission email and files.

- Skip to **Section 4-B-1-b. Submit Environmental Documentation *(Online Submission)*** to submit your PSA or any other environmental documentation.

Filling out Treatment Area fields online

- **Affiliation** – from the dropdown menu, select "CAL FIRE" or "non-CAL FIRE" based on the identity of the lead agency.
- **Project ID** – input the CalVTP Project ID provided to you by the Board, in the format YYYY-## (e.g., CalVTP Project ID 2023-12 was the twelfth proposed project received by the Board in the year 2023).
- **Contact Name -** input the primary contact's name; if the primary contact has changed since submission of the Proposed Project, indicate the revised name here. If more than one name is provided, input in format "First Name Last Name, First Name Last Name" (e.g., "John Doe, Jane Doe).
- **Contact Number -** input the primary contact number; if the primary contact number has changed, indicate the revised contact number here. "If more than one number is provided, input in format "XXX-XXX-XXXX, XXX-XXX-XXXX": input those in order corresponding to the order of the Contact Names. If an extension is required, add text "ext. XXX" to the end of the appropriate phone number.
- **Contact E-mail -** input the email of the primary contact; if the email address has changed, indicate the revised email address here. If more than one email is provided, input in format "email1, email2": input those in order corresponding to the order of the Contact Names.
- **Contact Address -** address of the lead agency; if the address has changed, indicate the revised address here.
- **County** – enter the name of the county in which treatments were implemented (e.g. San Luis Obispo). Do not include "County" at the end of the county name.
- **Coastal Zone** – select the appropriate designation (i.e., Yes, No) from the dropdown menu depending on whether your project is in the Coastal Zone as defined by the California Coastal Commission.
- **Grant Type** – select the appropriate funding source (i.e., CAL FIRE Forest Health, CAL FIRE Fire Prevention, CAL FIRE Urban Forestry, Non CAL FIRE, or Not Grant Funded) from the dropdown menu.

Note: If funding was not sourced from a Grant, or has not yet been secured for a *Planned* Treatment Activity, indicate "Not Grant Funded". If Grant funding is later secured, submit an updated record to the Board.

- **Status** – select the appropriate designation for the Treatment Activity record (i.e., *Planned, Active, Complete, Withdrawn*) from the dropdown menu.
- **Date Completed** – input the date that the Treatment Activity was completed for the corresponding polygon(s).

- **Fuel Type** – select the appropriate Fuel Type (i.e., Grass, Shrub, Tree) from the dropdown menu. Only one Fuel Type per treatment record may be specified.
- **Treatment Type** – select the appropriate Treatment Type (i.e., Fuel Break, WUI, or Ecological Restoration). Only one Treatment Type per treatment record may be specified.
- **Treatment Activity** – select the appropriate Treatment Activity (i.e., Prescribed Fire (Broadcast), Prescribed Fire (Pile Burning), Mechanical Treatment, Manual Treatment, Prescribed Herbivory, Herbicides Application) from the dropdown menu. Only one Treatment Activity per treatment record may be specified.
- **Treatment Stage** – input whether this treatment is the initial treatment (Initial) or is a subsequent treatment (Maintenance).
- **Treatment Acres** – enter the acres treated by the specified Treatment Activity.
- **Comments -** enter any information that will be helpful to the Board or interested parties; if corrections or revisions are submitted, indicate these corrections here.

b. Submit Environmental Documentation *(Online Submission)*

- Upon online submission of your Project Boundary or Treatment Areas, you will receive an automated email to confirm your spatial data submission has been received.
- To submit your PSA, please use the link to the Box folder provided in the email. You may also navigate directly to **Submit CalVTP Document(s) for Review** and upload your PSA. You may upload other environmental documentation here as well.

> ***NOTE:*** All **Environmental Documentation for Approved Projects** will be posted publicly online. **Confidential information should NOT be included in your submitted documentation (e.g., Archaeological Surveys, Cultural Resource records).**
>
> ***NOTE:*** Please check that your PSA is signed and dated before uploading.

- When on the Box submission form, first type the Proponent Email Address. Next type your CalVTP Project ID followed by a short description of what type of document you are submitting (e.g. PSA, Appendix A, etc.).
- Drag and drop your PSA and/or associated documents into the CalVTP Document(s) box and click Submit (see **APPENDICES Figure 24**).
- If additional clarifications or corrections are needed, you will be notified via email. If you do not receive an email within two weeks of your submission, contact the Board via email at **CALVTPprojects@fire.ca.gov**. If there are any issues with your submission, Board staff will contact you via email or phone with the contact information provided in your initial submission email and files.
- Once reviewed and confirmed to be in the required format, your spatial data will be posted to the **CalVTP Approved and Completed Projects Viewer** and your environmental documentation will be uploaded to **CalVTP Environmental Documentation for Approved Projects (Public View)**.

2. Manual Submission

Similar to the online submission (described above, **Section 4-B-1. Online Submission *(Preferred)***, manual submission of your Approved Project comprises two main steps: firstly, described in **Section 4-B-2-a. Submit Approved Spatial Data *(Manual Submission)*** and secondly, described in **Section 4-B-2-b. Submit Environmental Documentation *(Manual Submission)***.

a. Submit Approved Spatial Data *(Manual Submission)*

Your spatial data at the Approved Project Stage should consist of at least a **Project Boundary**, but *may also* include **Planned Treatment Activities**, which are submitted as **Treatment Areas**.

- Download the **Approved and Completed Projects Spatial Files** template, which contains **two** spatial data layers: **i. Project Boundary**, and **ii. Treatment Areas**.
- Unzip the files to a known location on your computer.

Note: If you are using a VPN, it is best to save your working files to your desktop, and to the VPN when you are done working with the files.

i. Project Boundary *(Required)*

- Add the CalVTP_Project_Boundaries feature class to a new ArcGIS Pro map using the Add Data function in the Map ribbon (see **APPENDICES Figure 25**).
- Navigate to the location of your project on the map. Create one record to represent your Project Boundary polygon using the Create function under the Edit ribbon (see **APPENDICES Figure 26**). This can be a single polygon feature or a multi-part polygon feature.
- Right click on the CalVTP_Project_Boundaries feature class in the Contents panel and open the Attribute Table. Fill out the highlighted null fields following the examples in the layer (see **APPENDICES Figure 27**). Continue below for detailed instructions on filling out Project Boundary fields manually.

Filling out Project Boundary fields manually

- **Affiliation** – from the dropdown menu, select "CAL FIRE" or "non-CAL FIRE" based on the identity of the lead agency.
- **Project ID** – input the CalVTP Project ID provided to you by the Board in the format YYYY-## (e.g., CalVTP Project ID 2023-12 was the twelfth proposed project received by the Board in the year 2023).
- **Project Name** – input the project name as written in the PSA; if the project name has changed since submission of the Proposed Project, indicate the revised name here.
- **Organization** – input the lead agency name.
- **Contact Name** – if the primary contact has changed since submission of the Proposed Project, indicate the revised name here. If more than one name is provided, input in the following format: "**First Name Last Name**, **First Name Last Name**" (e.g., "John Doe, Jane Doe").
- **Contact Number** – if the primary contact number has changed since submission of the Proposed Project, indicate the revised contact number here. If more than one number is provided, input in format "**XXX-XXX-XXXX**, **XXX-XXX-XXXX**"; input those in order corresponding to the order of the Contact Names. If an extension is required, add text "ext. XXX" to the end of the appropriate phone number.
- **Contact E-mail** - input the email of the primary contact; if the email address has changed since the submission of the Project Proposal, indicate the revised email address here. If more than one email is

provided, input in format “email1, email2”: input those in order corresponding to the order of the Contact Names.

- **Contact Address** – address of the lead agency; if the address has changed since submission of the Proposed Project, indicate the revised addressed here.
- **Project Status** – select the appropriate designation for the Project (i.e., Approved, Active, Complete, Withdrawn) from the dropdown menu.
- **Date Proposed** – input the date that the original Proposed Project was submitted.
- **Date Certified** – input the date of authorized signature on PSA Determination page
- **Total Acres** – input the acreage of the footprint of the area in which Treatment Activities will be implemented. This does not include spatiotemporally overlapping Treatment Activities and should represent only the total area to be treated initially, regardless of how much Treatment Activities may overlap in space or time.
- **Treatment Type** – you may indicate from one to three Treatment Types, selecting from the dropdown menu in each of the three fields. If you only have one or two Treatment Types, leave the remaining Treatment Type fields blank .
  - **Treatment Type 1** – Fuel Break, WUI, or Ecological Restoration.
  - **Treatment Type 2** – Fuel Break, WUI, or Ecological Restoration, or leave blank.
  - **Treatment Type 3** – Fuel Break, WUI, or Ecological Restoration, or leave blank.
- **Treatment Activities**
  These represent the Treatment Activities as described and approved in the PSA. This does **not** include spatiotemporally overlapping Treatment Activities of the same kind and should represent only the total area to be treated initially, ***regardless*** of how much your Treatment Activities may overlap in space or time or how often Maintenance Treatment Activities will be conducted.
  - **Prescribed Fire Broadcast Burn Acres** – enter the acres to be treated by Broadcast Burning; if none, enter 0.
  - **Prescribed Fire Pile Burn Acres** – enter the acres to be treated by Pile Burning; if none, enter 0.
  - **Mechanical Treatment Acres** – enter the acres to be treated by Mechanical Treatments; if none, enter 0.

    - **Manual Treatment Acres** – enter the acres to be treated by Manual Treatments; if none, enter 0.
    - **Prescribed Herbivory Acres** – enter the acres to be treated by Prescribed Herbivory; if none, enter 0.
    - **Herbicides Application Acres** – enter the acres to be treated by Application of Herbicides; if none, enter 0.
  - **Comments** – enter any information that will be helpful to the Board or interested parties; if corrections or revisions are submitted, indicate these corrections here.
  - **PSA Link** – leave blank.
  - **Technical Assistance Project** – leave blank.

Next Steps:

- After you have filled out all of the fields, take the following steps:
  - **SAVE your edits and your file.**
  - When you have completed your own project records, delete any example records in the template, thereby including only **your** CalVTP Approved Project information in the final, submitted GDB.
  - **SAVE your edits and your file (again).**
- If you would like to submit Treatment Areas, proceed to **Section 4-B-2-a-ii. Treatment Areas *(Optional)***Error! Reference source not found., below.
- If you are not submitting Treatment Areas, zip your gdb file and skip to **Section 4-B-2-b. Submit Environmental Documentation *(Manual Submission)***.

ii. Treatment Areas *(Optional)*

As described for the online submission process in **Section 4-B-1-a-ii. Treatment Areas *(Optional)*** above, once your project has been approved, treatment activities may proceed as described in the PSA. Treatment Area polygons may be submitted at various times throughout the life of the Approved Project and may represent different treatment statuses (i.e., *Planned, Active, Completed, Withdrawn*). At a minimum, Treatment Areas should be submitted after the entire CalVTP Project is completed. Treatment Area polygons must show the extent of treated areas partitioned by treatment activity and may overlap in space and/or time within the Project Boundary. Individual polygons should be provided for each unique combination of Treatment Type, Treatment Activity, Fuel Type, and Grant Type, if completed various times over the course life of

the project, regardless of how many times it was performed in the same footprint (i.e., the same area on the ground).

For information on submitting Treatments in each Treatment Stage (i.e., *Planned, Active, Completed, Withdrawn*), see **Section 4-C. Submission: ACTIVE PROJECTS**.

Follow the instructions below to submit your ***Treatment Areas***:

- After navigating to the **Approved and Completed GDB** template, add the CalVTP_Treatment_Areas feature class to a new ArcGIS Pro map using the Add Data function in the Map ribbon (see **APPENDICES Figure 28**).
- Navigate to the location of your treatment on the map. Create one record to represent your Treatment Area polygon (see **APPENDICES Figure 29**). This can be a single polygon feature or a multi-part polygon feature.
- Right click on the CalVTP_Treatment_Areas feature class in the Contents panel and open the Attribute Table. Fill out the highlighted null fields following the examples in the layer (see **APPENDICES Figure 30**). Continue below for detailed instructions on filling out Treatment Area fields manually.

Filling out Treatment Area fields manually

- **Affiliation** – from the dropdown menu, select "CAL FIRE" or "non-CAL FIRE" based on the identity of the lead agency.
- **Project ID** – input the CalVTP Project ID provided to you by the Board, in the format YYYY-## (e.g., CalVTP Project ID 2023-12 was the twelfth proposed project received by the Board in the year 2023).
- **Contact Name -** input the primary contact's name; if the primary contact has changed since submission of the Proposed Project, indicate the revised name here. If more than one name is provided, input in format "First Name Last Name, First Name Last Name" (e.g., "John Doe, Jane Doe).
- **Contact Number -** input the primary contact number; if the primary contact number has changed, indicate the revised contact number here. "If more than one number is provided, input in format "XXX-XXX-XXXX, XXX-XXX-XXXX": input those in order corresponding to the order of the Contact Names. If an extension is required, add text "ext. XXX" to the end of the appropriate phone number.
- **Contact E-mail -** input the email of the primary contact; if the email address has changed, indicate the revised email address here. If more

than one email is provided, input in format “email1, email2”: input those in order corresponding to the order of the Contact Names.

- **Contact Address -** address of the lead agency; if the address has changed, indicate the revised address here.
- **County** – enter the name of the county in which treatments were implemented (e.g. San Luis Obispo). Do not include “County” at the end of the county name.
- **Coastal Zone** – select the appropriate designation (i.e., Yes, No) from the dropdown menu depending on whether your project is in the Coastal Zone as defined by the California Coastal Commission.
- **Grant Type** – select the appropriate funding source (i.e., CAL FIRE Forest Health, CAL FIRE Fire Prevention, CAL FIRE Urban Forestry, Non CAL FIRE, or Not Grant Funded) from the dropdown menu.

  Note: If funding was not sourced from a Grant, or has not yet been secured for a *Planned* Treatment Activity, indicate “Not Grant Funded”. If Grant funding is later secured, submit an updated record to the Board.

- **Status** – select the appropriate designation for the Treatment Activity record (i.e., Planned, Active, Complete, Withdrawn) from the dropdown menu.
- **Date Completed** – input the date that the Treatment Activity was completed for the corresponding polygon(s).
- **Fuel Type** – select the appropriate Fuel Type (i.e., Grass, Shrub, Tree) from the dropdown menu. Only one Fuel Type per treatment record may be specified.
- **Treatment Type** – select the appropriate Treatment Type (i.e., Fuel Break, WUI, or Ecological Restoration). Only one Treatment Type per treatment record may be specified.
- **Treatment Activity** – select the appropriate Treatment Activity (i.e., Prescribed Fire (Broadcast), Prescribed Fire (Pile Burning), Mechanical Treatment, Manual Treatment, Prescribed Herbivory, Herbicides Application) from the dropdown menu. Only one Treatment Activity per treatment record may be specified.
- **Treatment Stage** – input whether this treatment is the initial treatment (Initial) or is a subsequent treatment (Maintenance).
- **Treatment Acres** – enter the acres treated by the specified Treatment Activity.

- **Comments -** enter any information that will be helpful to the Board or interested parties; if corrections or revisions are submitted, indicate these corrections here.
- **Reviewed** – leave this blank.

Next Steps:

- **After you have filled out all of the fields, take the following steps:**
  - **SAVE your edits and your file.**
  - When you have completed your own project records, delete any example records in the template, thereby including only **your** CalVTP Approved Project information in the final, submitted GDB.
  - **SAVE your edits and your file *again*.**
- Zip your gdb file and continue to **Section 4-B-2-b. Submit Environmental Documentation *(Manual Submission)*** below.

b. Submit Environmental Documentation *(Manual Submission)*

- In addition to the spatial files described in **Section 4-B-2-a. Submit Approved Spatial Data *(Manual Submission)***, above, you must also submit complete, signed environmental documentation files (e.g., **Project Specific Analysis**, addenda if any, other documentation).

- Email your zipped gdb and environmental documentation to the Board at **CALVTPprojects@fire.ca.gov**. Include your Project ID (e.g. 2020-01) in the email. Documents that are too large to email may be uploaded to the to **Submit CalVTP Document(s) for Review** tool.

> ***NOTE:*** All **Environmental Documentation for Approved Projects** will be posted publicly online. **Confidential information should NOT be included in your submitted documentation (e.g., Archaeological Surveys, Cultural Resource records).**
>
> ***NOTE:*** Please check that your PSA is signed and dated before uploading.

- If additional clarifications or corrections are needed, you will be notified via email. If you do not receive an email within two weeks of your submission, contact the Board via email at **CALVTPprojects@fire.ca.gov**. If there are any issues with your submission, Board staff will contact you via email or phone with the contact information provided in your initial submission email and files.

- Once reviewed and confirmed to be in the required format, your spatial data will be posted to the **CalVTP Approved and Completed Projects**

Viewer and your environmental documentation will be uploaded to **CalVTP Environmental Documentation for Approved Projects (Public View)**.

C. Submission: ACTIVE PROJECTS

Once Treatment Activities begin your project is considered *Active*. Your Project Boundary should already have been submitted when your project was first approved by the lead agency (see **Section 4-B. Submission: APPROVED PROJECTS**, above).

1. Frequency of Submission

How often Treatment Area polygons must be submitted will depend on the lead agency affiliation. If the lead agency is:

a. **CAL FIRE** – CalVTP Projects for which CAL FIRE is the lead agency are required to submit *Completed* Treatments monthly.
b. **non-CAL FIRE** – CalVTP Projects for which any other organization is the lead agency (i.e., non-CAL FIRE) should plan to submit *Completed* Treatments at least bi-annually (i.e., every six months).

For more information on what Treatment Area polygons are required to be submitted, see below, **Section 4-C-2. What to Submit: *Treatment Stages***.

2. What to Submit: *Treatment Stages*

What you submit will depend on the **Treatment Stage**. Treatments may be *Planned, Active, Completed,* or *Withdrawn.* See below for instructions depending on your **Treatment Stage**:

a. Planned Treatments (*Optional*)

Submission of *Planned* Treatment Areas is Optional. Usually, these spatial files are not accompanied by any additional documentation, but if additional memos or other documents have been prepared to accompany the spatial data, please include that as Environmental Documentation.

If you want to submit new or revised *Planned* Treatments, and will be submitting these Online, go to **Section 4-B-1-a-ii. Treatment Areas (*Optional*)**; for Manual Submission, go to **Section 4-B-2-a-ii. Treatment Areas *(Optional)***.

b. Active Treatments (*Optional*)

Treatments Area polygons are not commonly submitted while in progress, but the project proponent may submit spatial data on active treatment activities (i.e., those currently in progress but have not been completed) at any time.

Submission of *Active* Treatment Areas polygons is Optional. Go to **Section 4-B-1-a-ii. Treatment Areas *(Optional)*** for Online Submission, or **Section 4-B-2-a-ii. Treatment Areas *(Optional)*** for Manual Submission.

c. **Completed Treatments (*Required*)**

This is the most common Treatment Stage for which Treatment Area data are submitted. The Board encourages projects for which the lead agency is a non-CAL FIRE organization submit *Completed* Treatment Activities as they are finalized, or at least on a bi-annual basis. **At a minimum, spatial data for Completed Treatment Activities must be submitted after the CalVTP Project has been fully completed** and closed out.

If you previously submitted *Planned* or *Active* Treatment Activities that are now represented by these *Completed* Treatment Areas, indicate this in an email or in your project submission Comments field.

Go to **Section 4-B-1-a-ii. Treatment Areas *(Optional)*** for Online Submission, or **Section 4-B-2-a-ii. Treatment Areas *(Optional)*** for Manual Submission.

d. **Withdrawn Treatments (Required, if applicable)**

If you previously submitted *Planned* Treatment Activities and they will no longer be implemented for any reason, provide that information to the Board at **CalVTPProjects@fire.ca.gov** as soon as possible after *Planned* Treatment Activities have been cancelled.

D. Submission: COMPLETED PROJECTS

When the CalVTP Project is fully complete and no additional Treatment Activities will be implemented under the corresponding PSA, spatial data for all treatment activities and a final **CalVTP Project Specific Analysis Completion Report** should be submitted to the Board.

***Note**:* CAL FIRE utilizes a different completion report; see **Item 1-a. CAL FIRE**, below, for more information on this report.

1. Complete your **Final Project Report**. If the lead agency is:
   a. **CAL FIRE:** Use the Post-project Implementation Report (this is an internal agency document).
   b. **Non-CAL FIRE:** Use the online **CalVTP Project Specific Analysis Completion Report**. This report includes the size of the treated area, treatment types and activities implemented, dates of work, a list of the Specific Project Requirements (SPRs) and mitigation measures that were implemented, and any explanations regarding implementation if required by SPRs and mitigation measures.

2. Your **spatial data** at the Completed Project Stage should consist of any Treatment Areas not previously submitted, or any revisions to Treatment Areas previously submitted.
   a. The lead agency should review the applicable project folder at **Environmental Documentation for Approved Projects** for their CalVTP Project to verify that all related environmental documentation has been posted. Project folders are named by CalVTP Project ID followed by Project Name (e.g., "2020-01 RPM Pilot Project").
   b. The lead agency should review all data in the **CalVTP Approved and Completed Projects Viewer** for their CalVTP Project to verify that all spatial data have been posted and are accurate and represents any revisions that may have occurred during the life of the project, including revisions to the Project Boundary and/or Treatment Area polygons.
      i. If the Project Boundary must be revised, go to **Section 4-B-1-a-i. Project Boundary *(Required)*** for online submission, or **Section 4-B-2-a-i. Project Boundary *(Required)*** for manual submission.
      ii. If Treatment Areas must be submitted or revised, go to **Section 4-B-1-a-ii. Treatment Areas *(Optional)*** for online submission, or **Section 4-B-2-a-ii. Treatment Areas *(Optional)*** for manual submission.
         - For any revised data, please provide the following information:
            - main revision(s)
            - reason(s) for revision(s)
            - date(s) of revision(s)

> ***Note:*** If you are resubmitting a Treatment Area that already exists in the **CalVTP Approved and Completed Projects Viewer**, please indicate which Treatment Area it is replacing in the Comments field to avoid duplication.

E. Submission: WITHDRAWN PROJECTS

If your project will NOT be implemented and was never started, you will NOT need to submit spatial data. Such a project will be considered *Withdrawn*, and the lead agency should notify the Board as soon as possible when the project is canceled. A brief reason for the cancellation should be detailed in the email sent to the Board. Send all notifications to **CALVTPprojects@fire.ca.gov**.

APPENDICES

Figure 1. Form SPR AD-7 for Proposed Projects

BOARD OF FORESTRY AND FIRE PROTECTION
THE NATURAL RESOURCES AGENCY
STATE OF CALIFORNIA

SPR AD-7: Information on Proposed CalVTP Project and Proposed Treatments

Planned project name:
Planned project latitude (Y): Planned project longitude (X):
Lead Agency/Organization Name:
Contact Name(s): Contact Address(s): Contact E-mail(s):
Contact Phone(s):

Treatment Type (select all that apply):
☐Wildland Urban Interface (WUI) Fuel Reduction
☐Fuel Break
☐Ecological Restoration

Treatment Area Footprint Acreage*:
Note: different treatment activities listed below may overlap in space and time within this area.

Planned Treatment Activities (select all that apply):
Planned Treatment Activity 1 (select one):
☐Prescribed Fire (Broadcast Burn) ☐Manual Treatment ☐Herbicides
☐Prescribed Fire (Pile Burn) ☐Mechanical Treatment ☐Prescribed Herbivory
Planned Treatment Activity 1 Acreage:

Planned Treatment Activity 2 (select one):
☐Prescribed Fire (Broadcast Burn) ☐Manual Treatment ☐Herbicides
☐Prescribed Fire (Pile Burn) ☐Mechanical Treatment ☐Prescribed Herbivory
Planned Treatment Activity 2 Acreage:

Planned Treatment Activity 3 (select one):
☐Prescribed Fire (Broadcast Burn) ☐Manual Treatment ☐Herbicides
☐Prescribed Fire (Pile Burn) ☐Mechanical Treatment ☐Prescribed Herbivory
Planned Treatment Activity 3 Acreage:

Planned Treatment Activity 4 (select one):
☐Prescribed Fire (Broadcast Burn) ☐Manual Treatment ☐Herbicides
☐Prescribed Fire (Pile Burn) ☐Mechanical Treatment ☐Prescribed Herbivory
Planned Treatment Activity 4 Acreage:

Planned Treatment Activity 5 (select one):
☐Prescribed Fire (Broadcast Burn) ☐Manual Treatment ☐Herbicides
☐Prescribed Fire (Pile Burn) ☐Mechanical Treatment ☐Prescribed Herbivory
Planned Treatment Activity 5 Acreage:

Planned Treatment Activity 6 (select one):
☐Prescribed Fire (Broadcast Burn) ☐Manual Treatment ☐Herbicides
☐Prescribed Fire (Pile Burn) ☐Mechanical Treatment ☐Prescribed Herbivory
Planned Treatment Activity 6 Acreage:

Submit this form to CALVTPProjects@fire.ca.gov at least 15 days prior to project approval (see SPR AD-7 in the CalVTP PEIR).

Figure 2. Online Submission Tool for a Proposed Project: *Enter Proposed Project Point*.

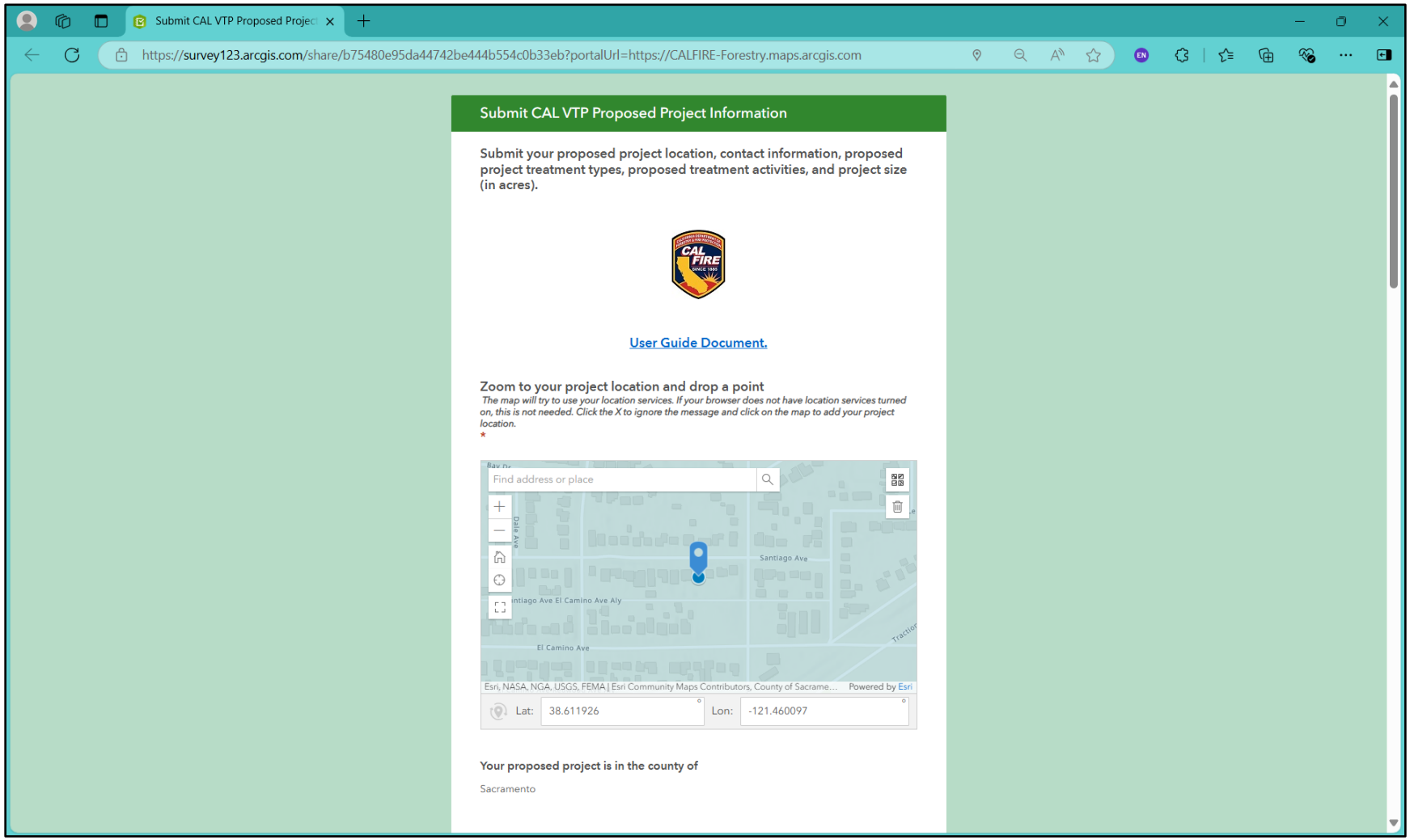

Figure 3. Online Submission Tool for a Proposed Project: *Enter Proposed Project Contact Information*.

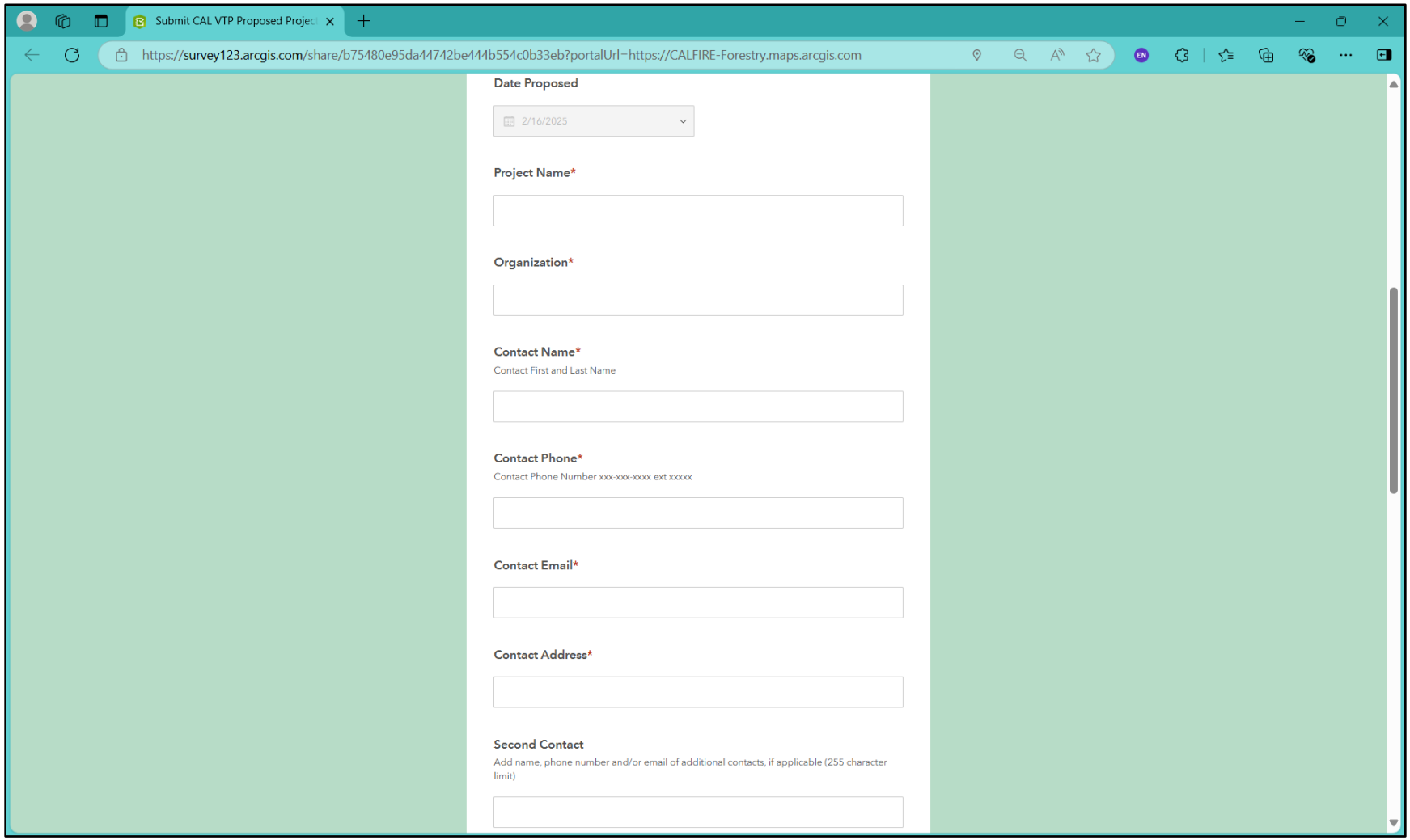

Figure 4. Online Submission Tool for a Proposed Project: *Enter Treatment Types and Activities*.

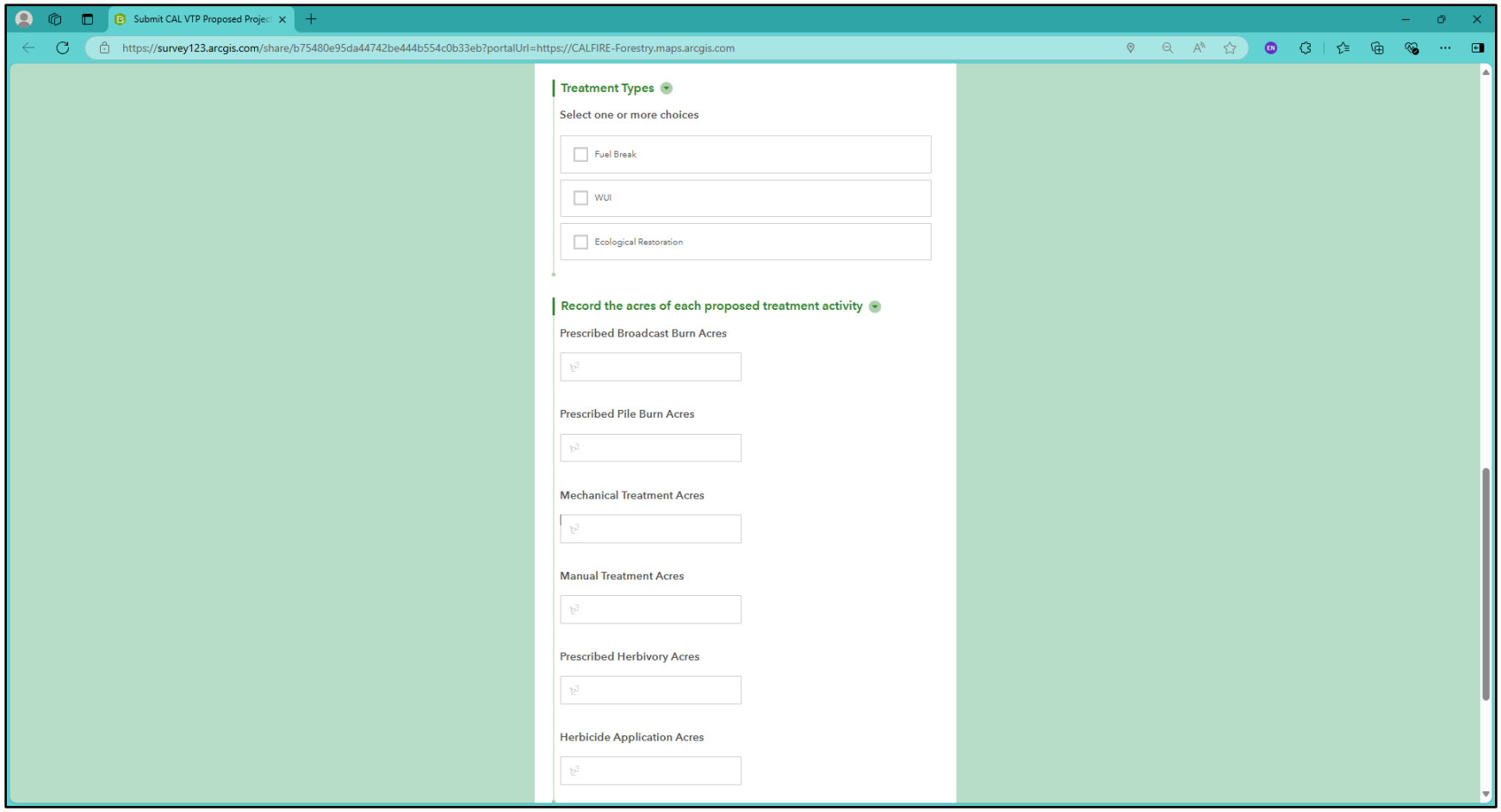

Figure 5. Online Submission Tool for a Proposed Project: *Enter Comments and Submit*.

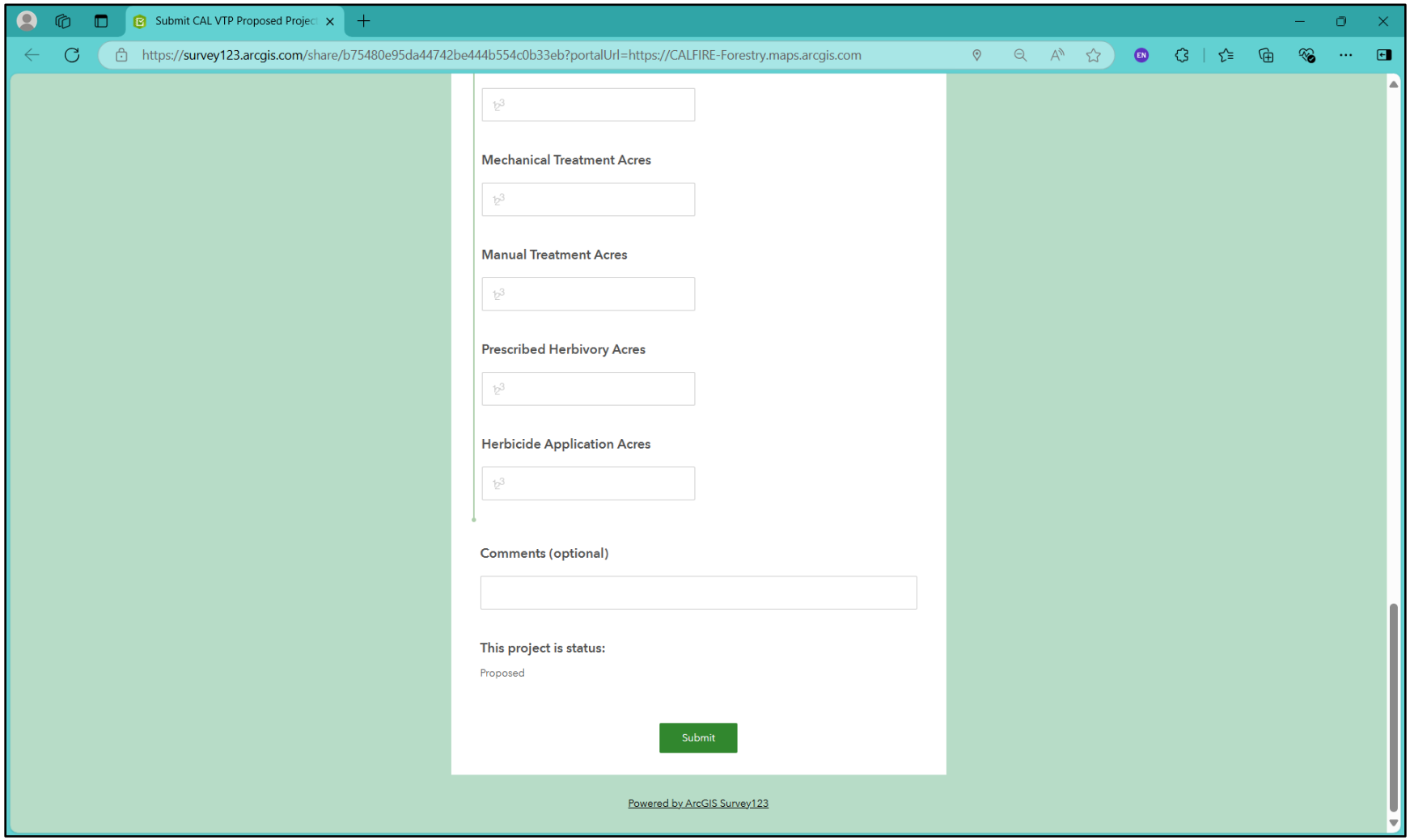

Figure 6. Online Viewer for Proposed Projects.

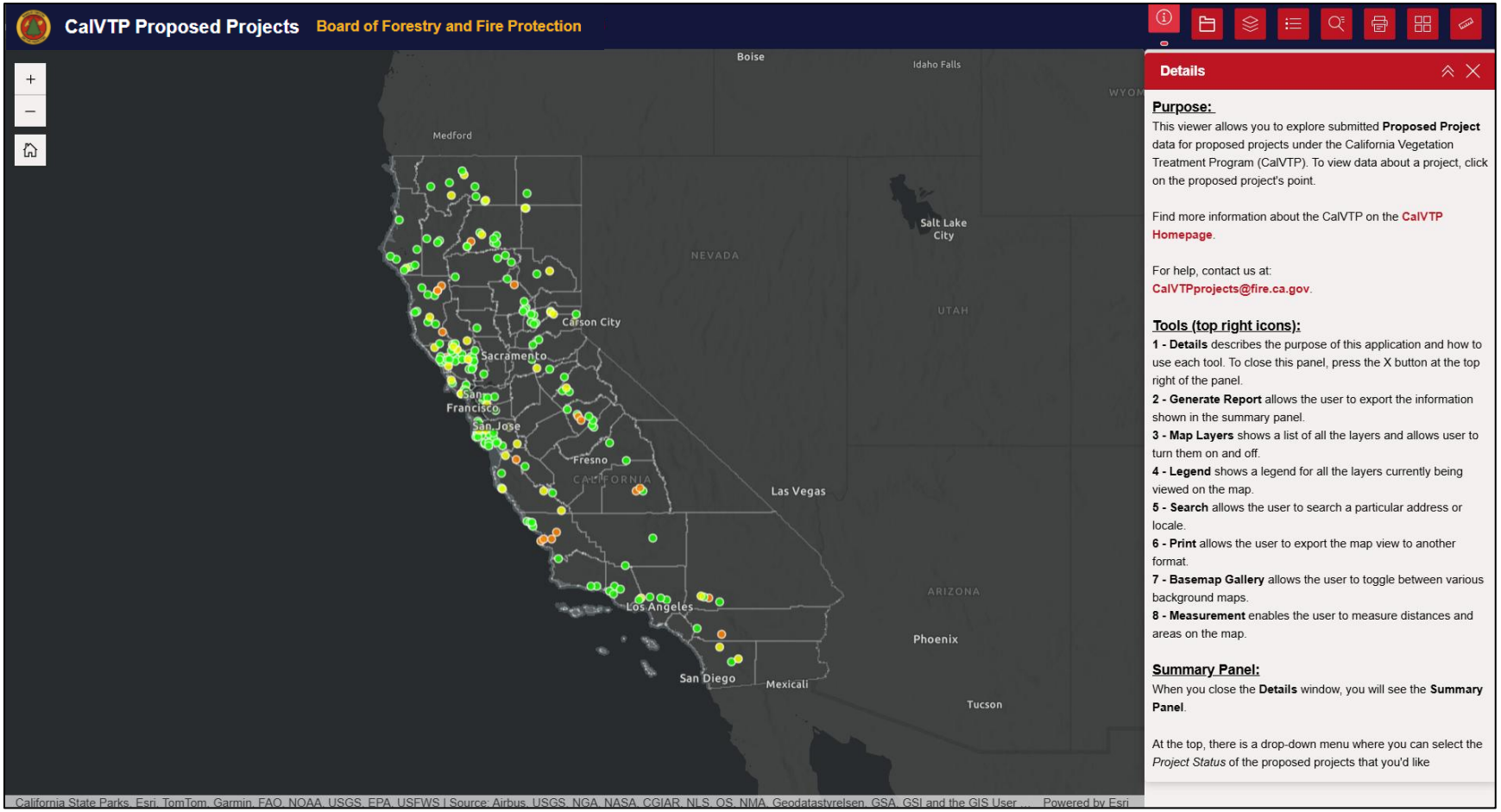

Figure 7. Manual Submission for Proposed Projects: Add Data for Proposed Project.

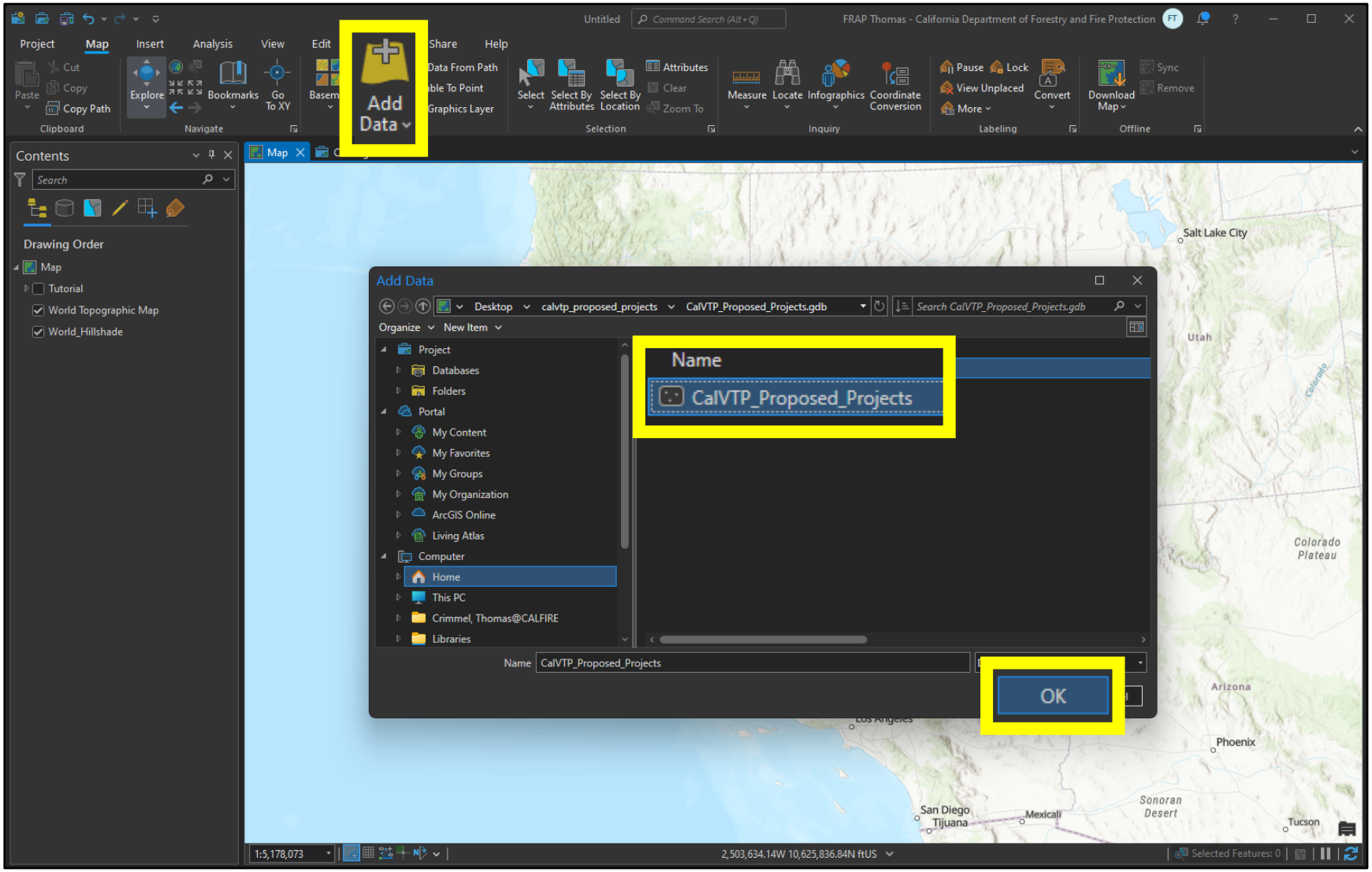

Figure 8. Manual Submission for Proposed Projects: Create Features for Proposed Project.

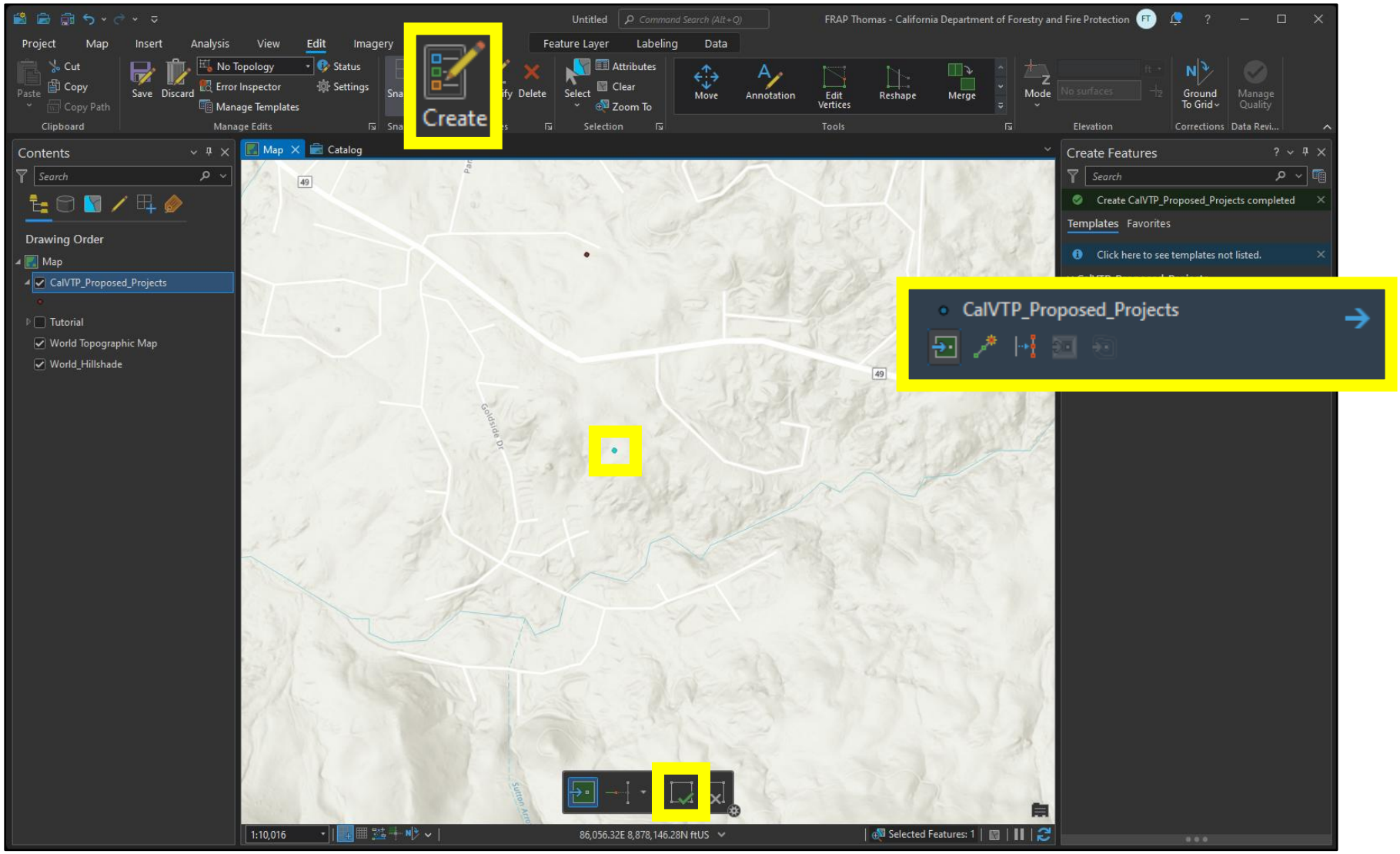

Figure 9. Manual Submission for Proposed Projects: Open and Edit Attribute Table for Proposed Project; Save Edits.

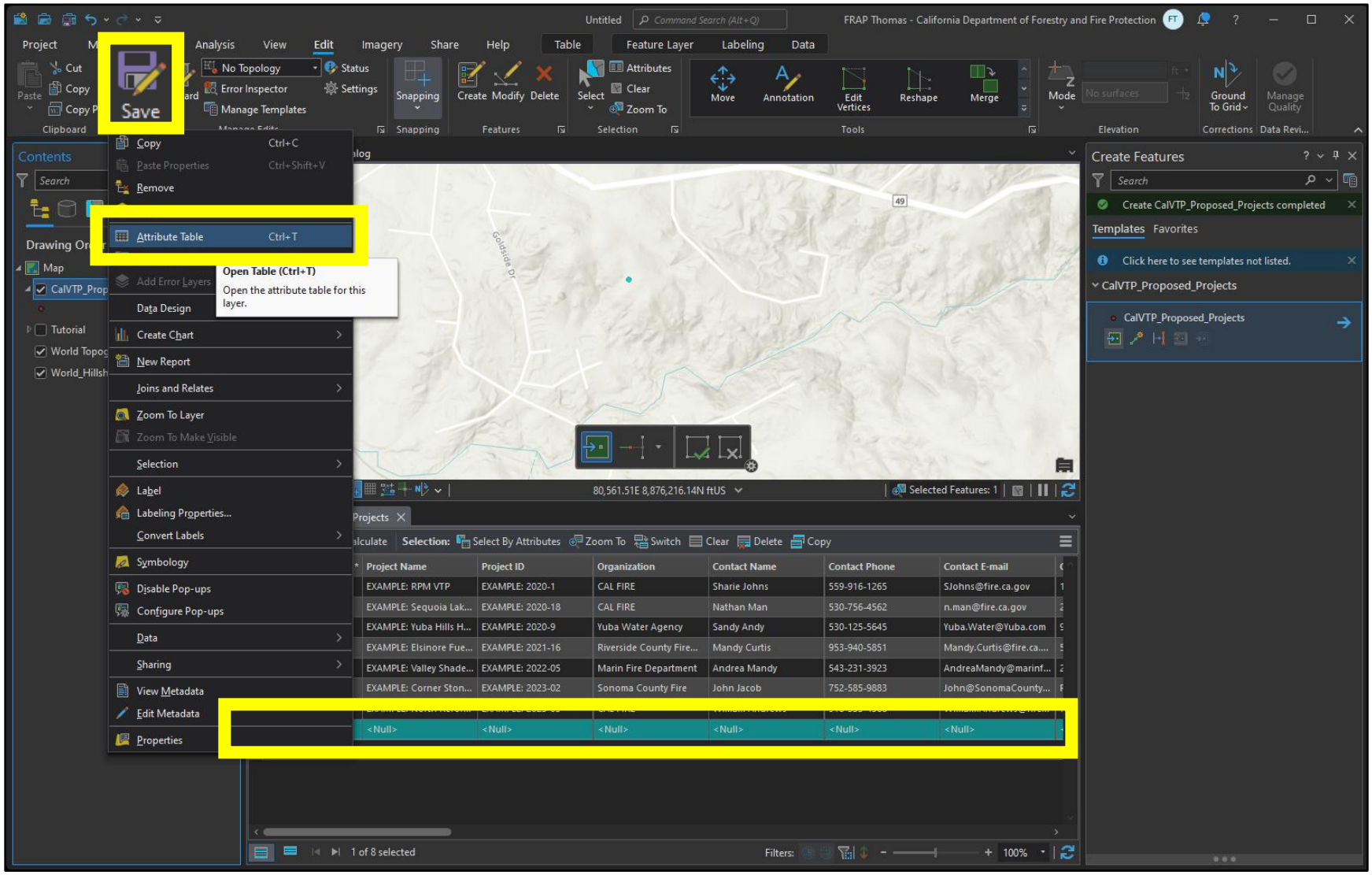

Figure 10. Online Submission Tool for Approved and Completed Projects: Click OK.

Figure 11. Online Submission Tool for Approved and Completed Projects: Click on Edit Widget and Select Layer.

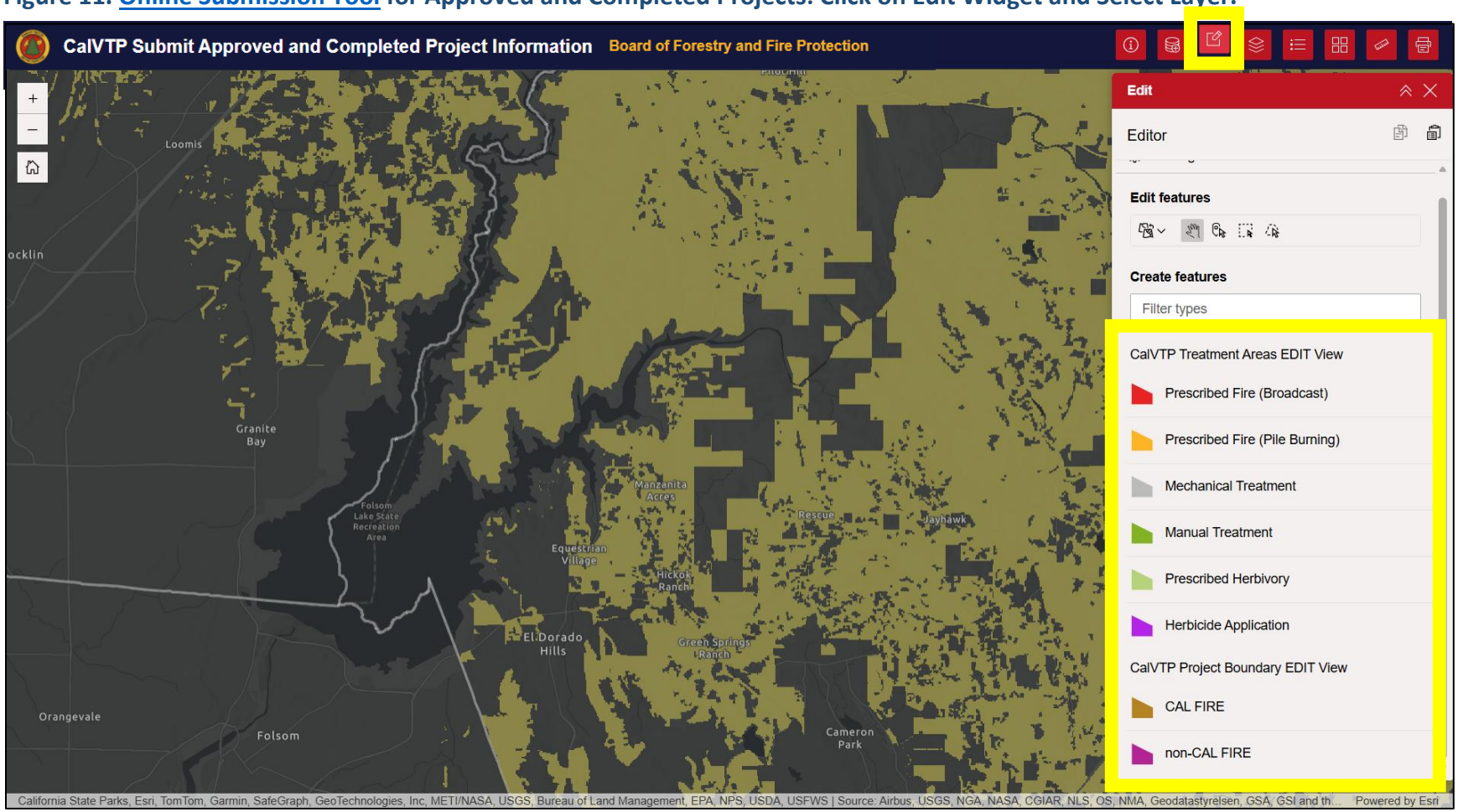

Figure 12. Online Submission Tool for Approved and Completed Projects: Click on Map Layers Widget and Turn On Layer.

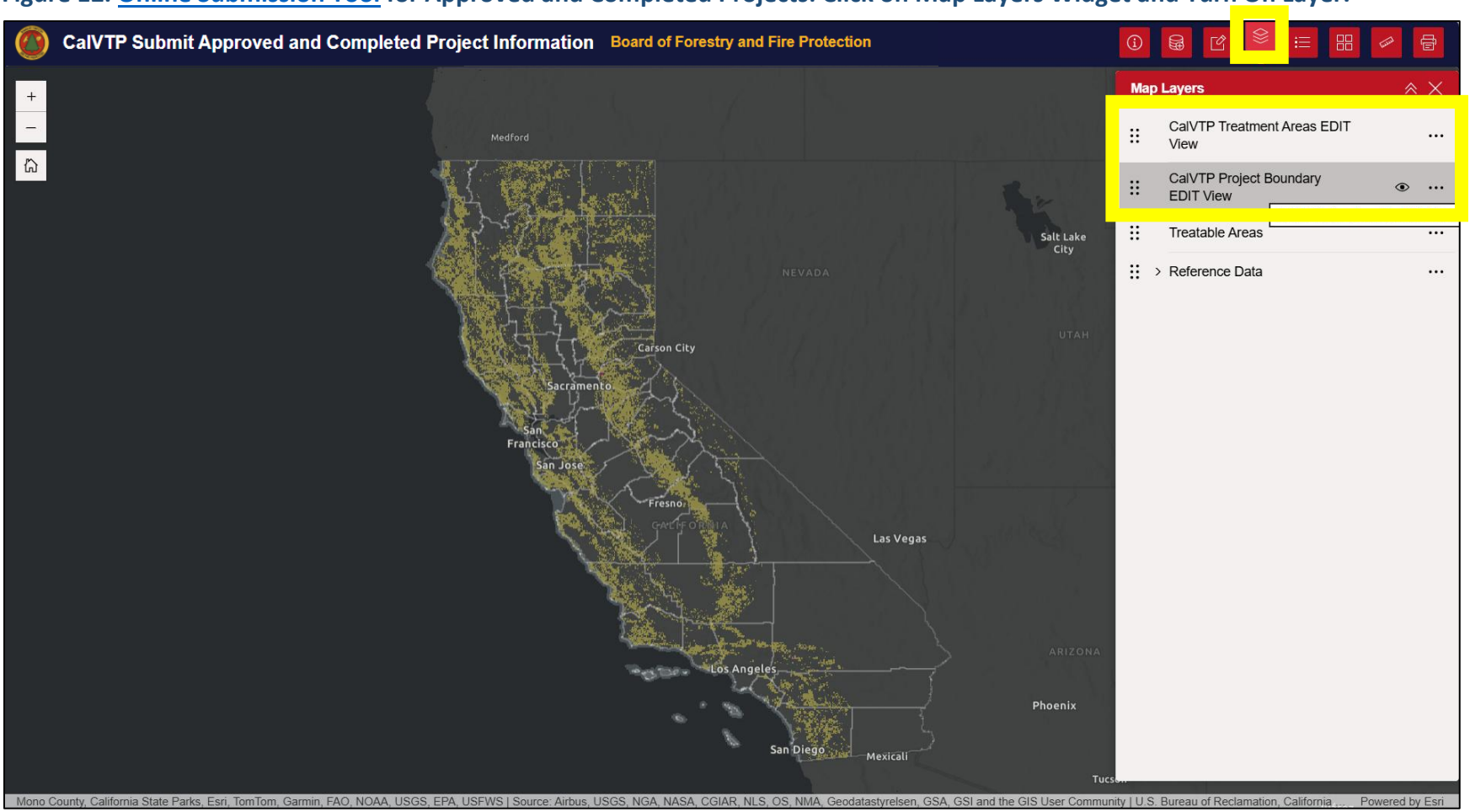

Figure 13. Online Submission Tool for Approved and Completed Projects: Draw Polygon.

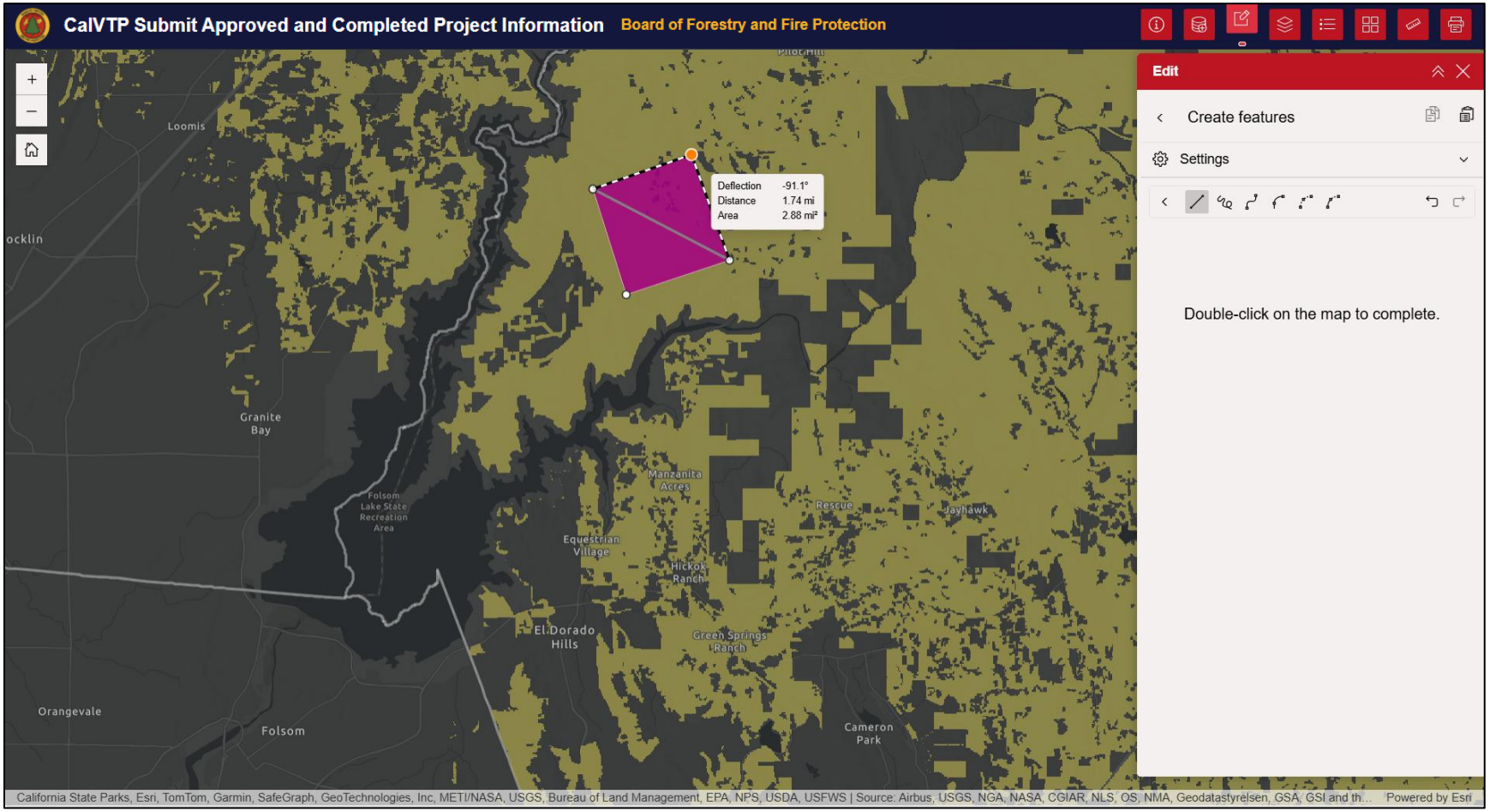

Figure 14. Online Submission Tool for Approved and Completed Projects: Fill out Attributes.

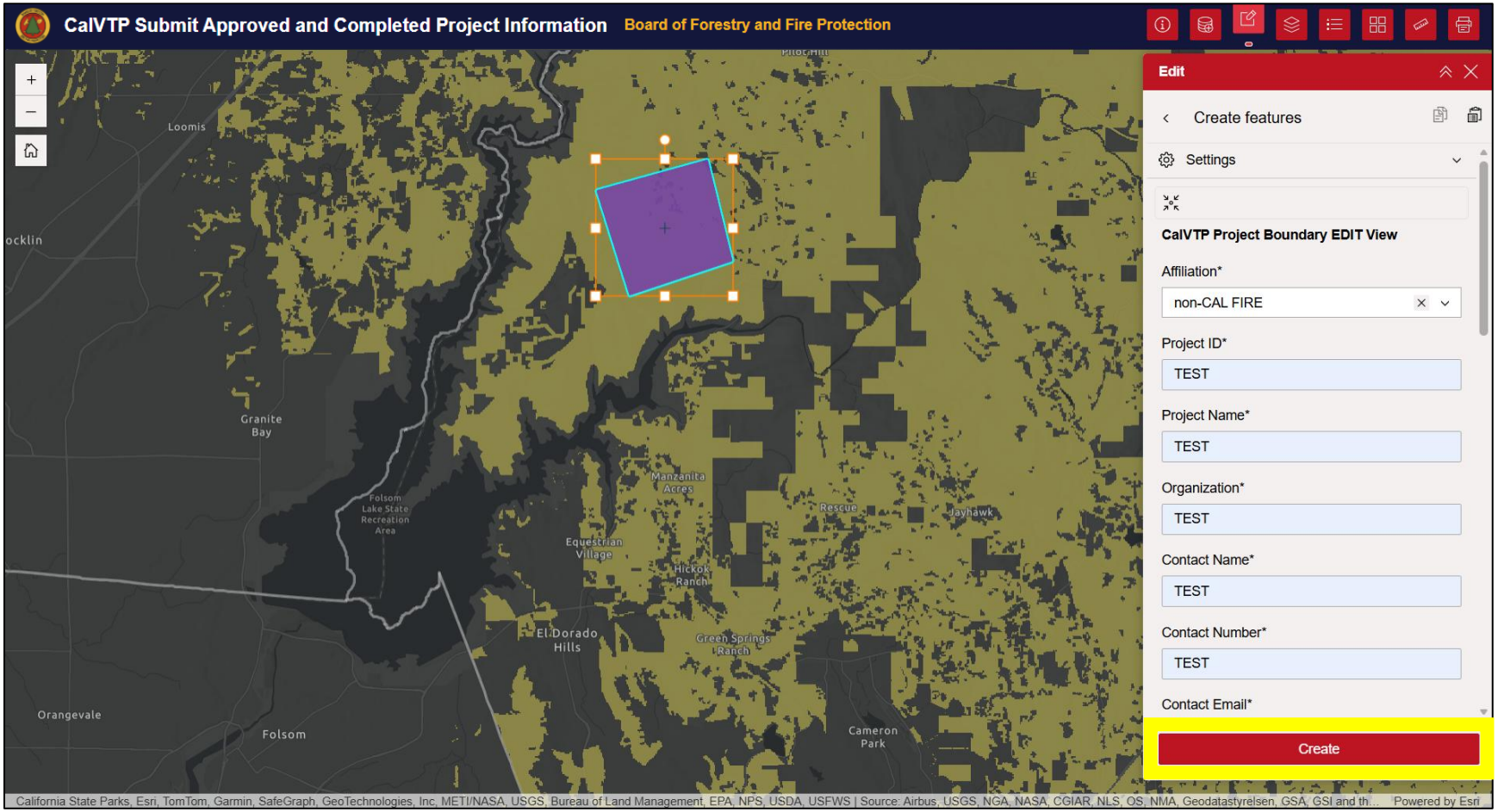

Figure 15. Online Submission Tool for Approved and Completed Projects: Edit Submission.

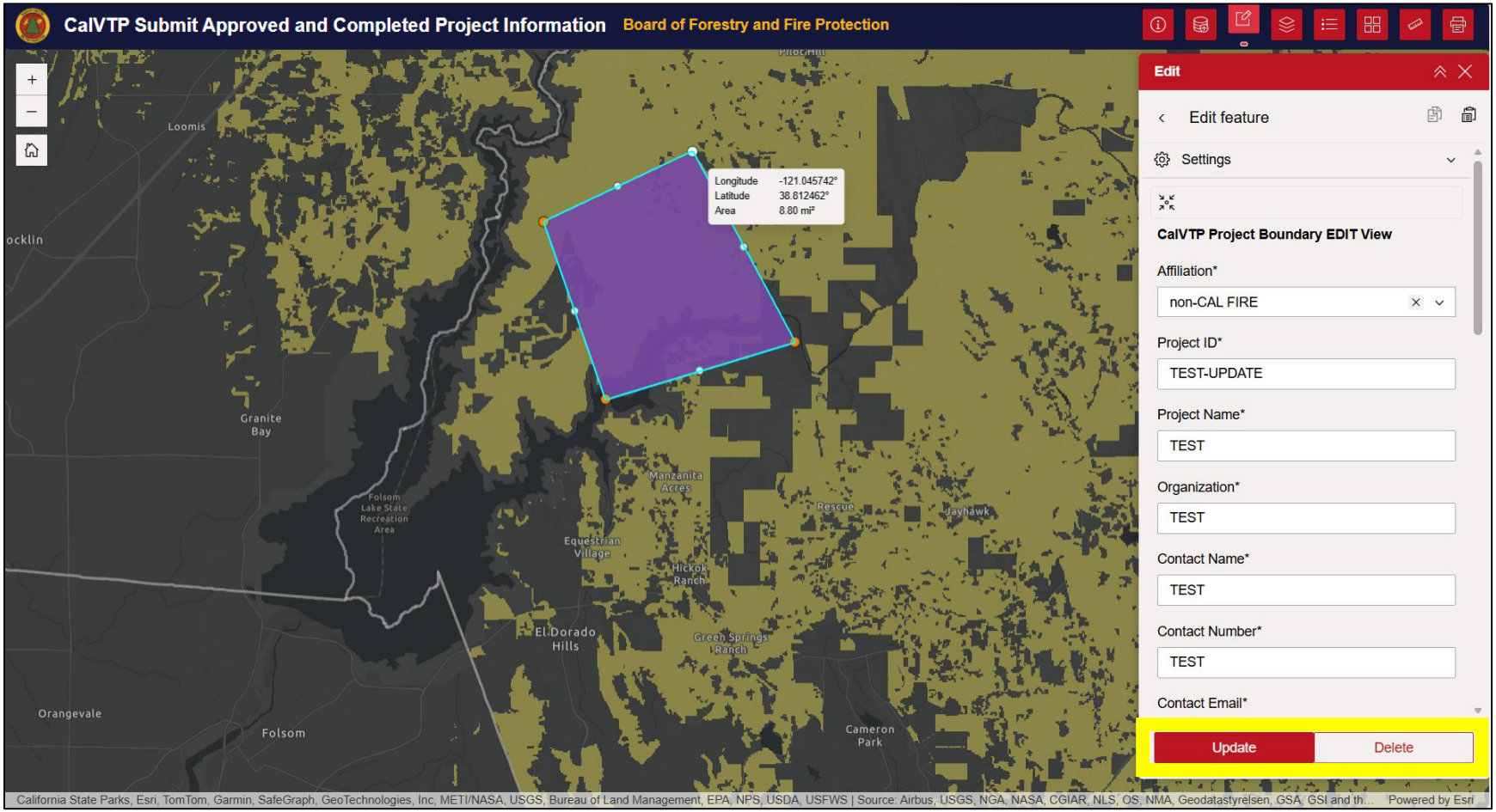

Figure 16. Online Submission Tool for Approved and Completed Projects: Add Data.

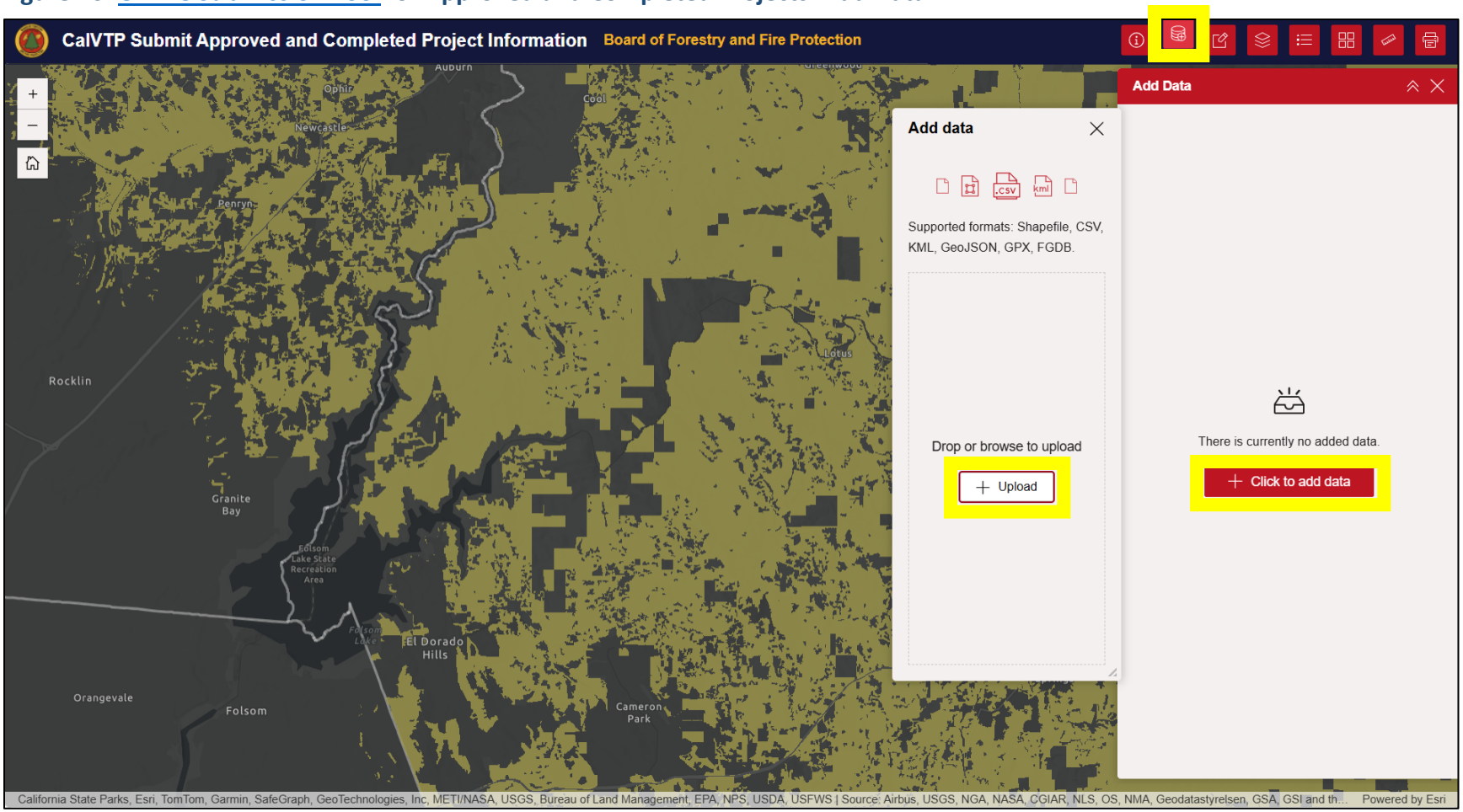

Figure 17. Online Submission Tool for Approved and Completed Projects: Click Add to Map.

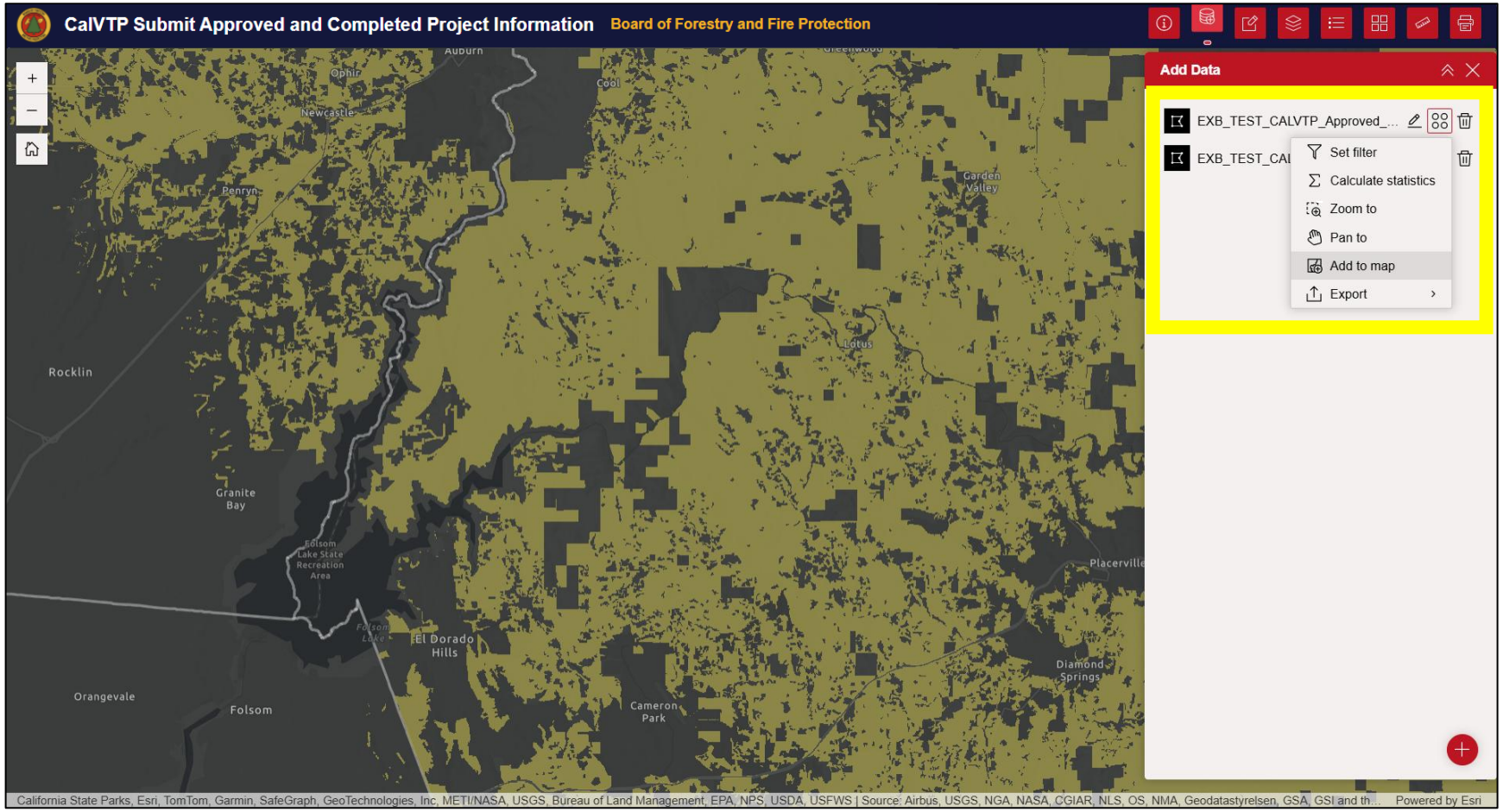

Figure 18. Online Submission Tool for Approved and Completed Projects: Select your Feature Polygon.

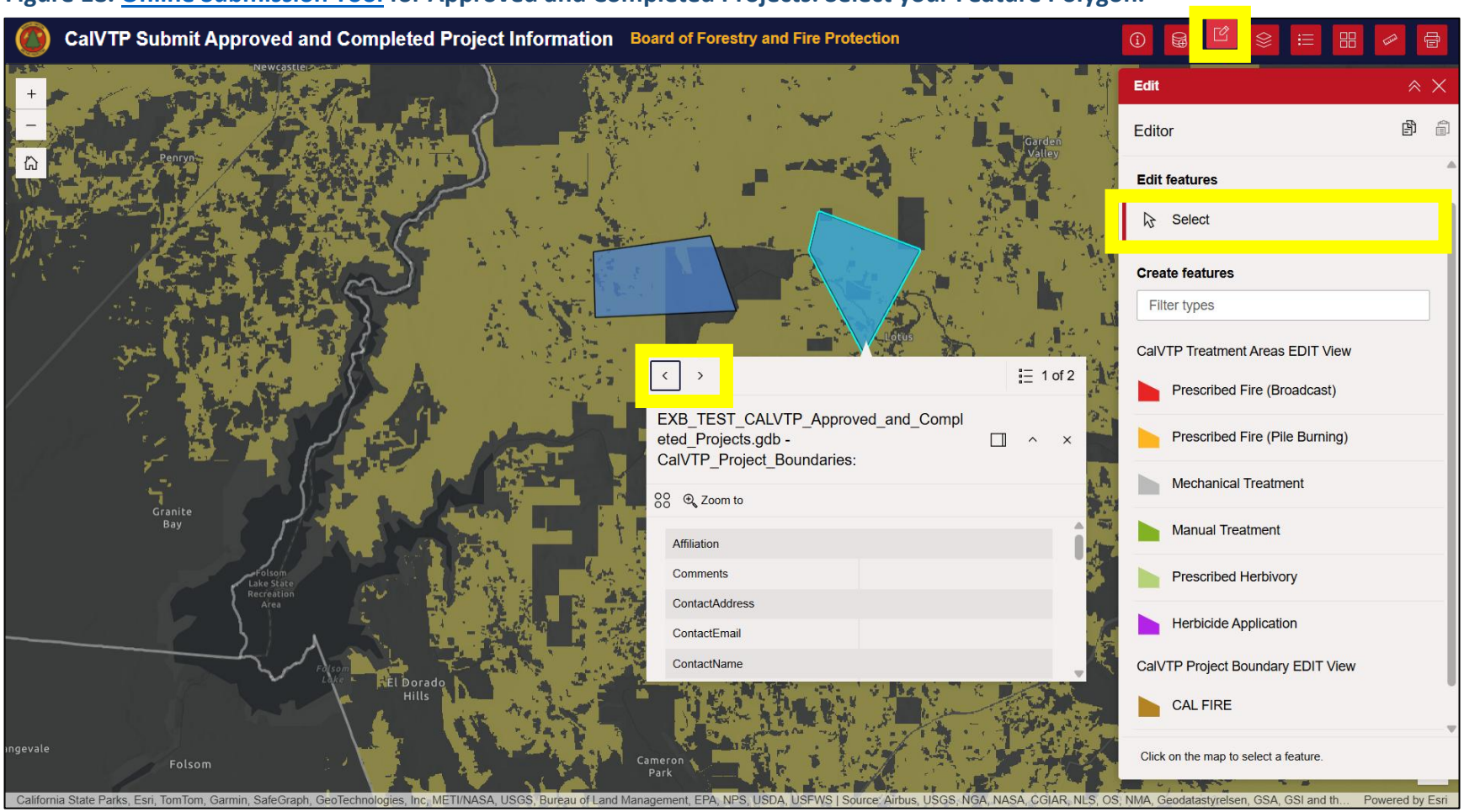

Figure 19. Online Submission Tool for Approved and Completed Projects: Click Copy and Paste.

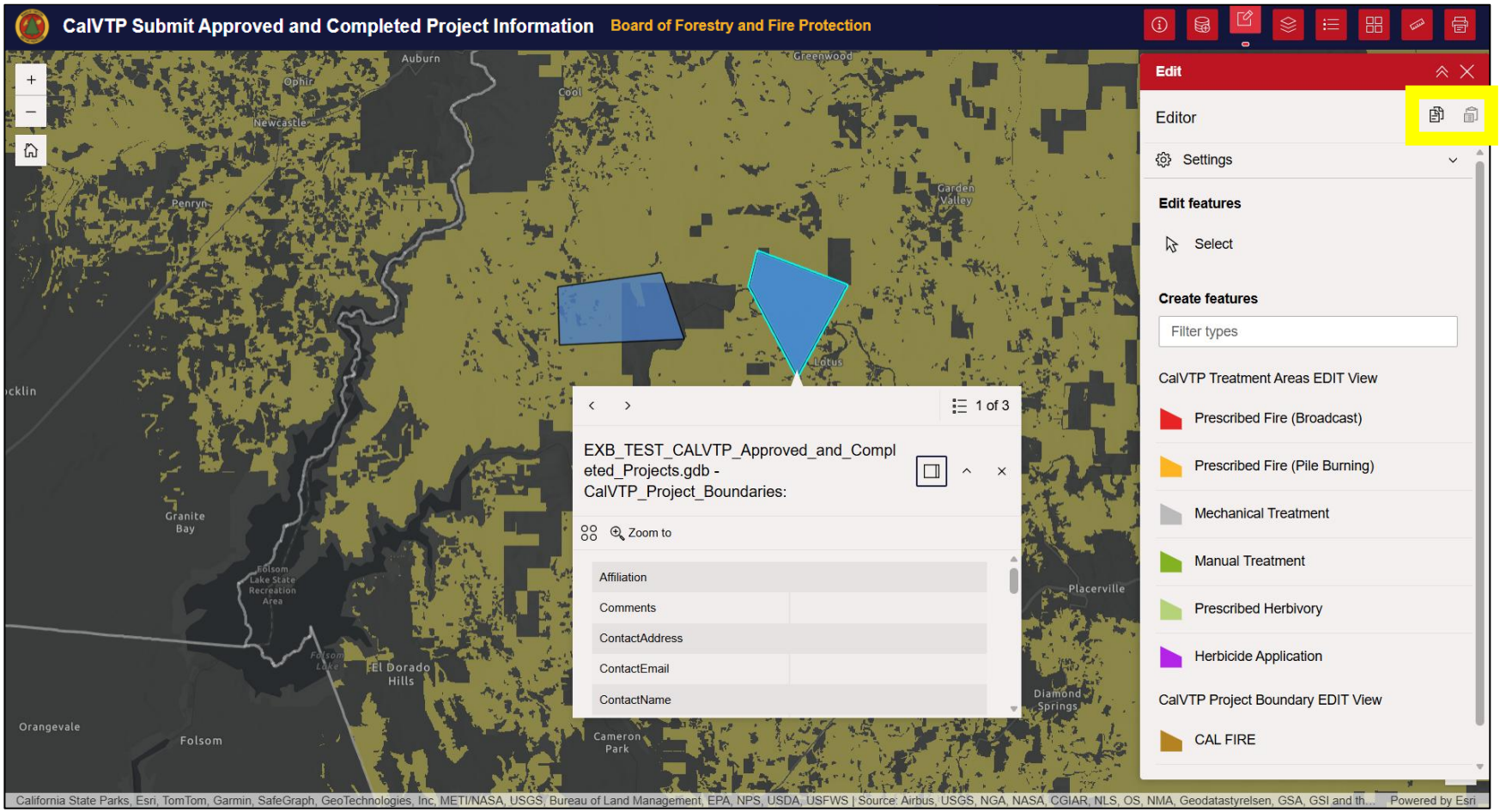

Figure 20. Online Submission Tool for Approved and Completed Projects: Select Paste (chose template) option.

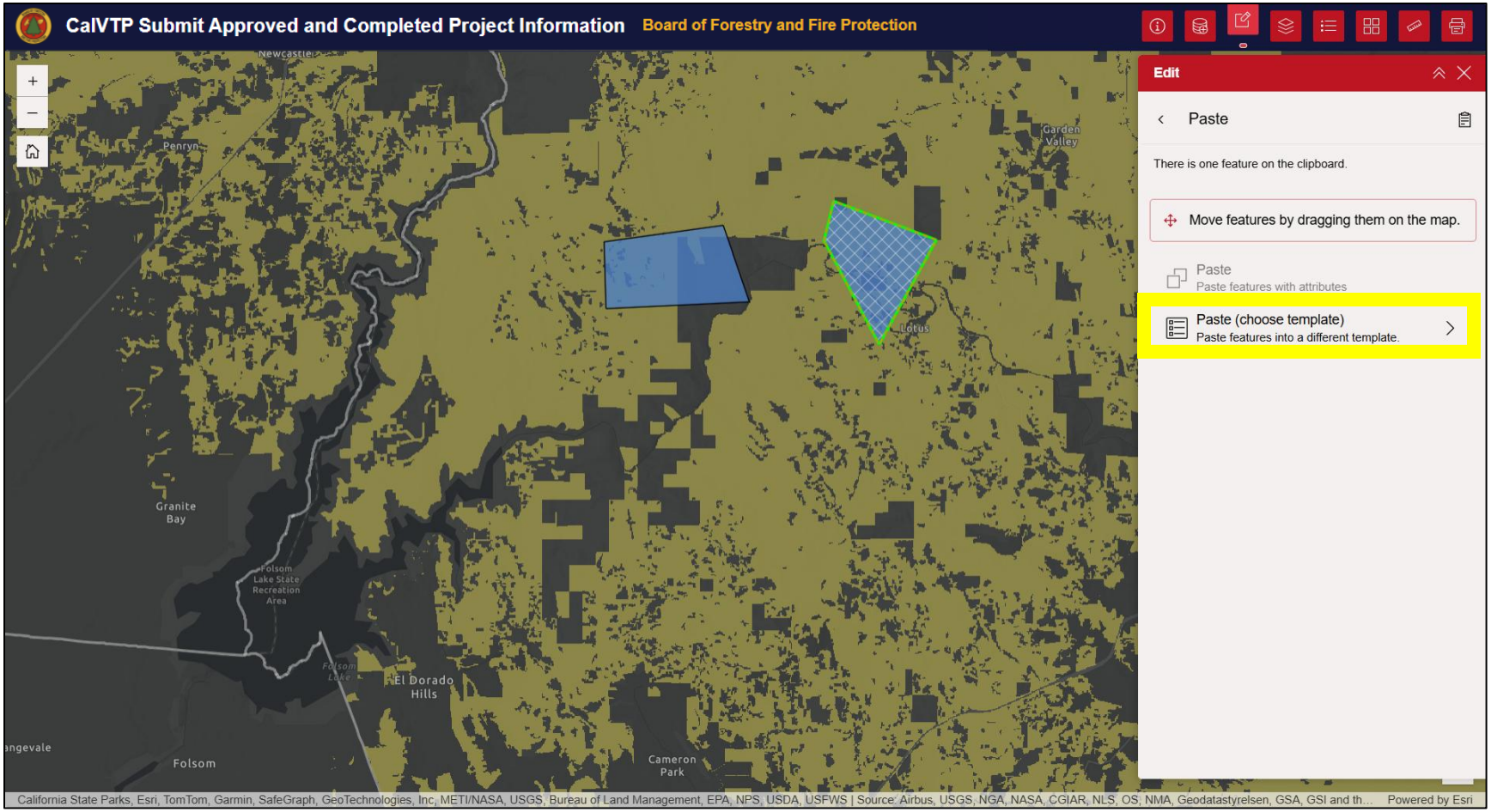

Figure 21. Online Submission Tool for Approved and Completed Projects: Choose from the Templates and Click Next.

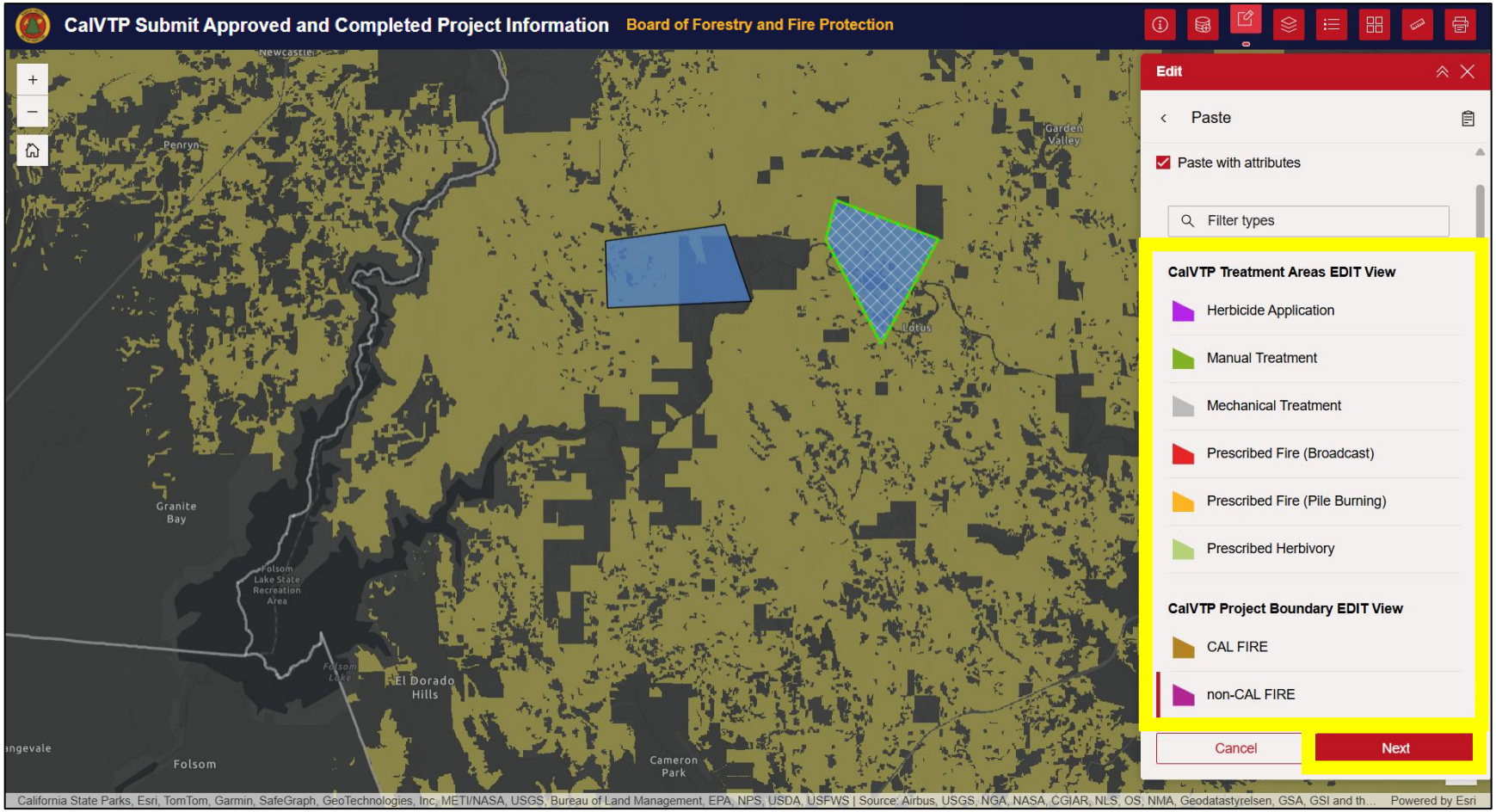

Figure 22. Online Submission Tool for Approved and Completed Projects: Fill out Fields and Click Paste.

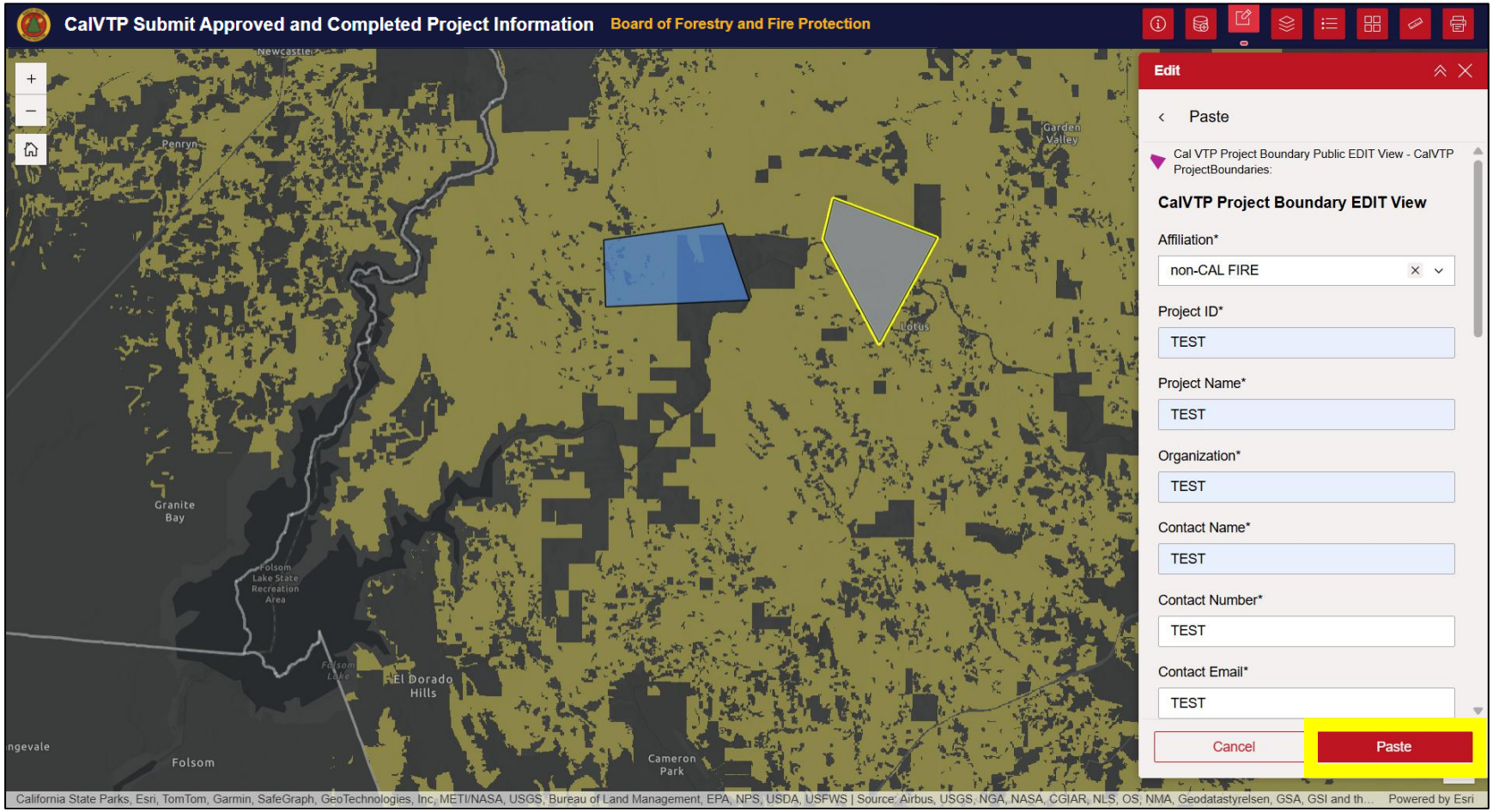

Figure 23. Online Viewer for Approved and Completed Projects.

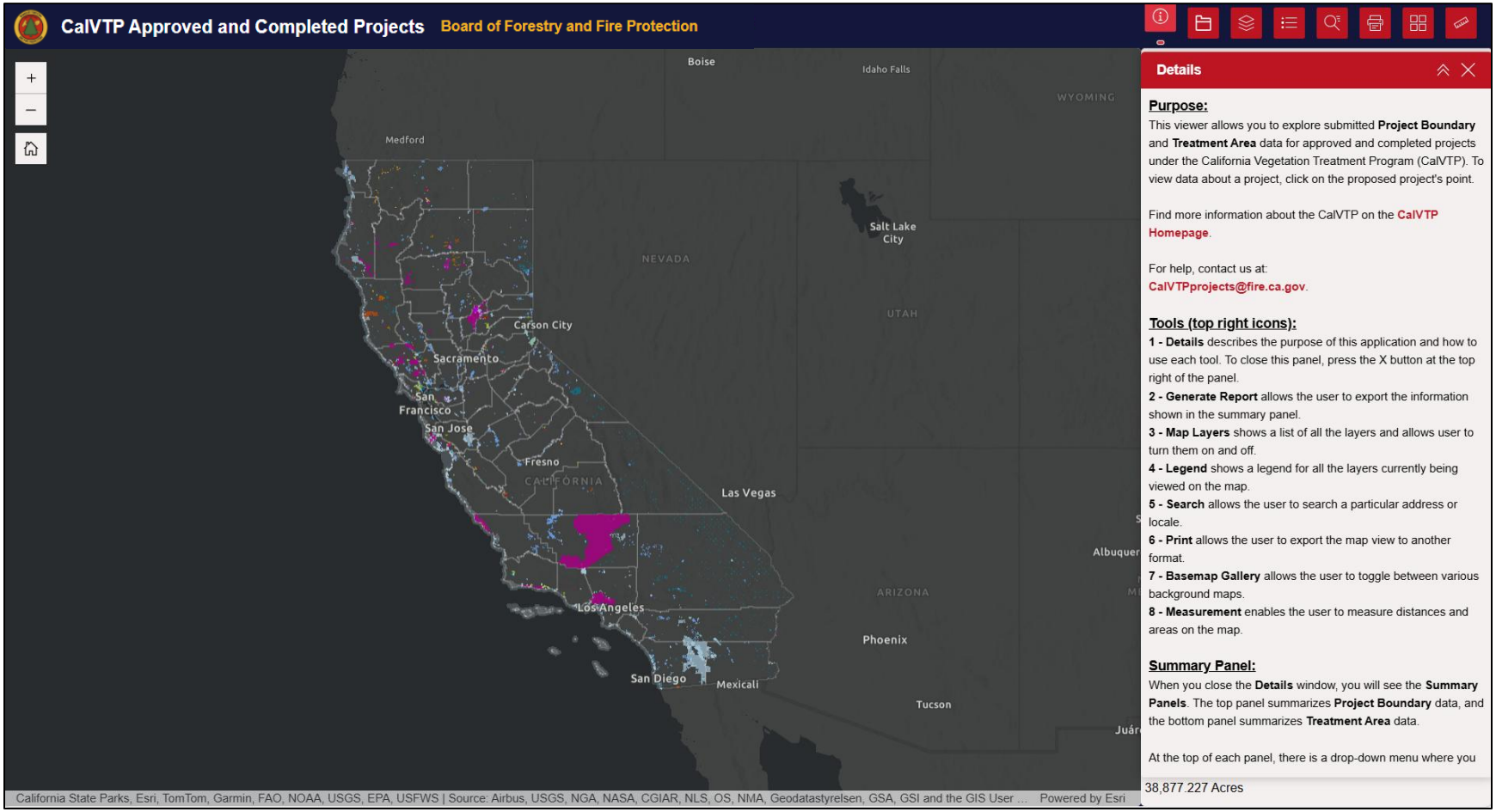

Figure 24. Online Box Submission Form for CalVTP Documents.

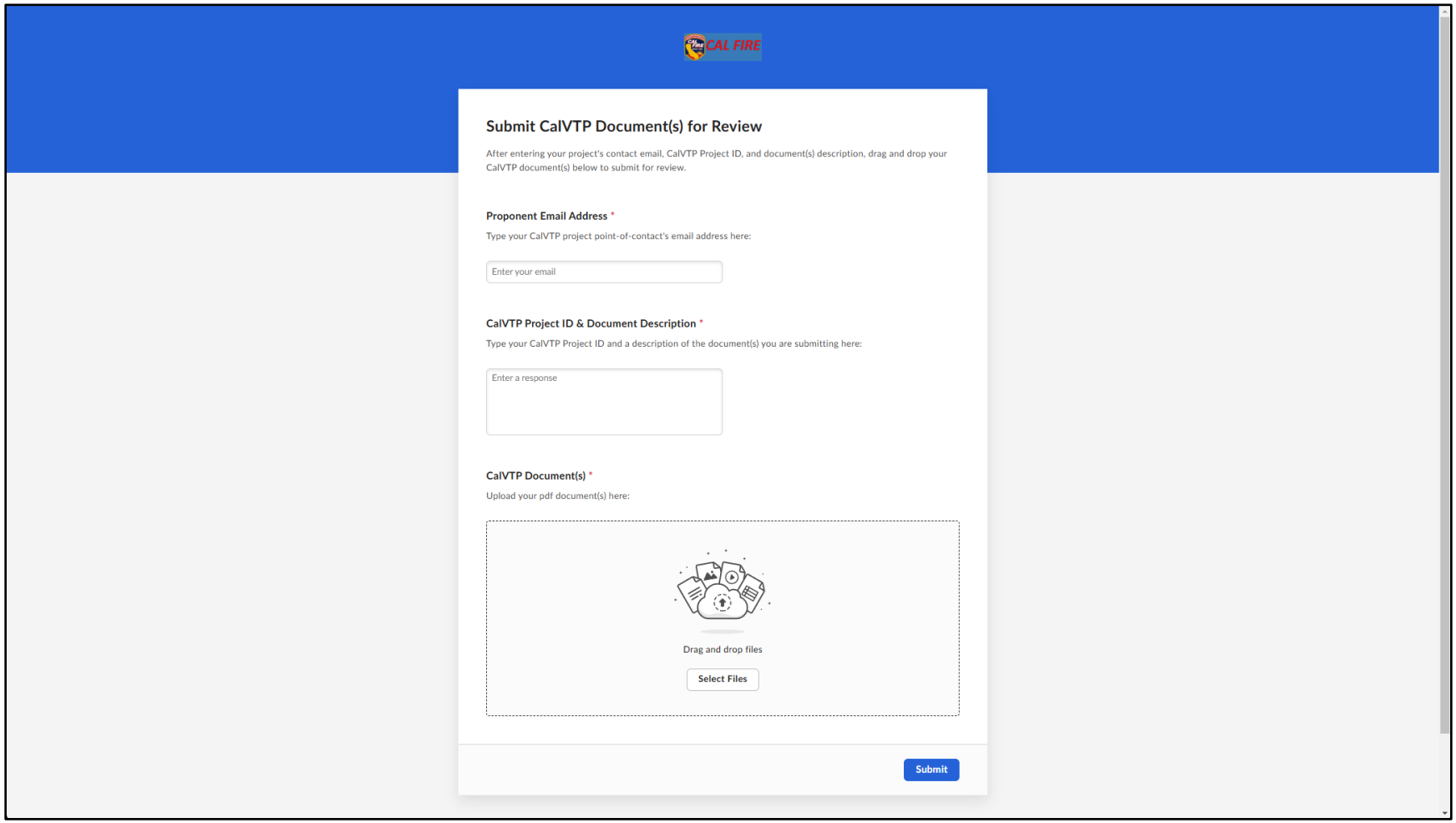

Figure 25. Manual Submission for Approved and Completed Projects: Add Data for Project Boundary.

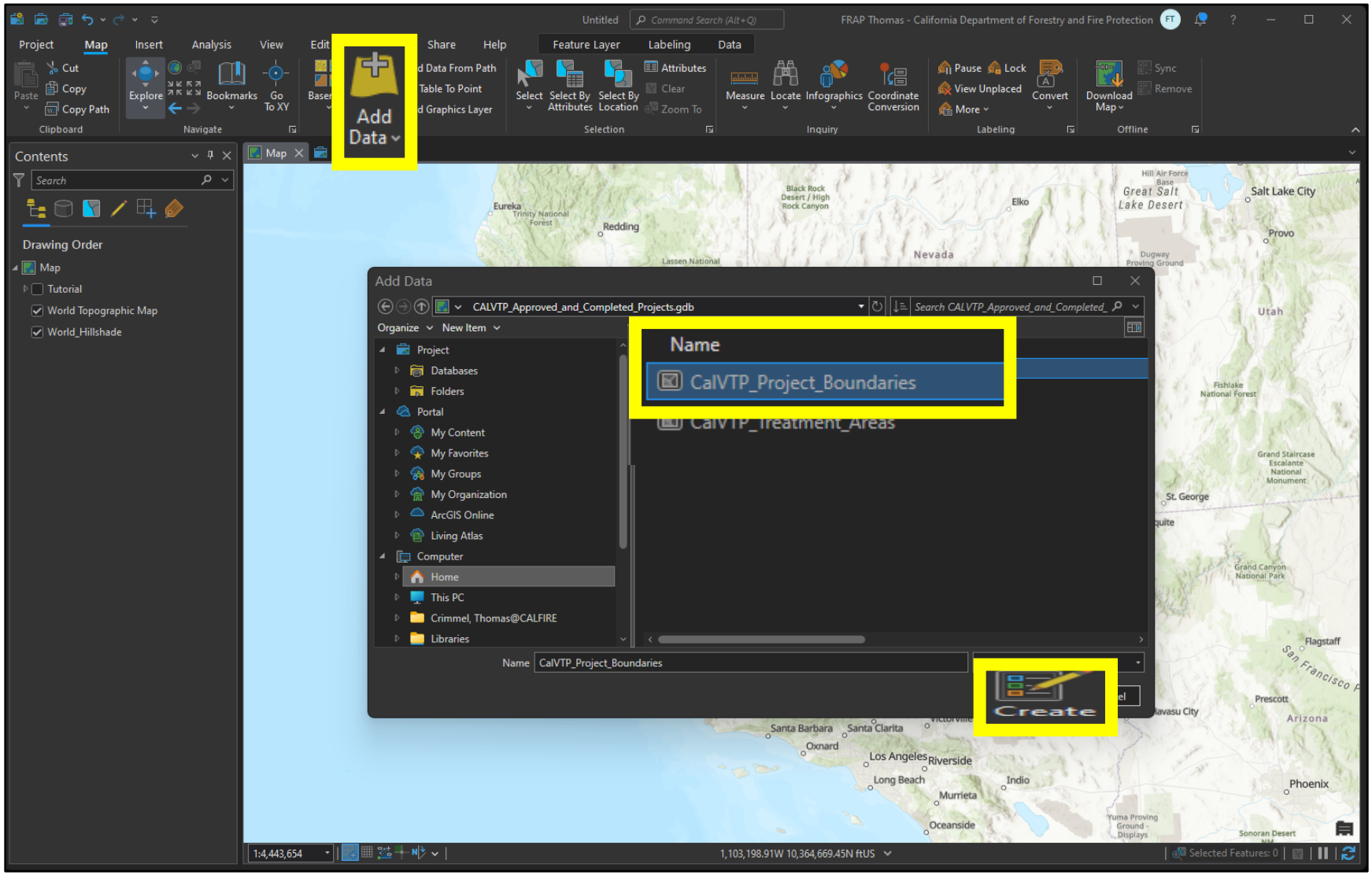

Figure 26. Manual Submission for Approved and Completed Projects: Create Features for Project Boundary.

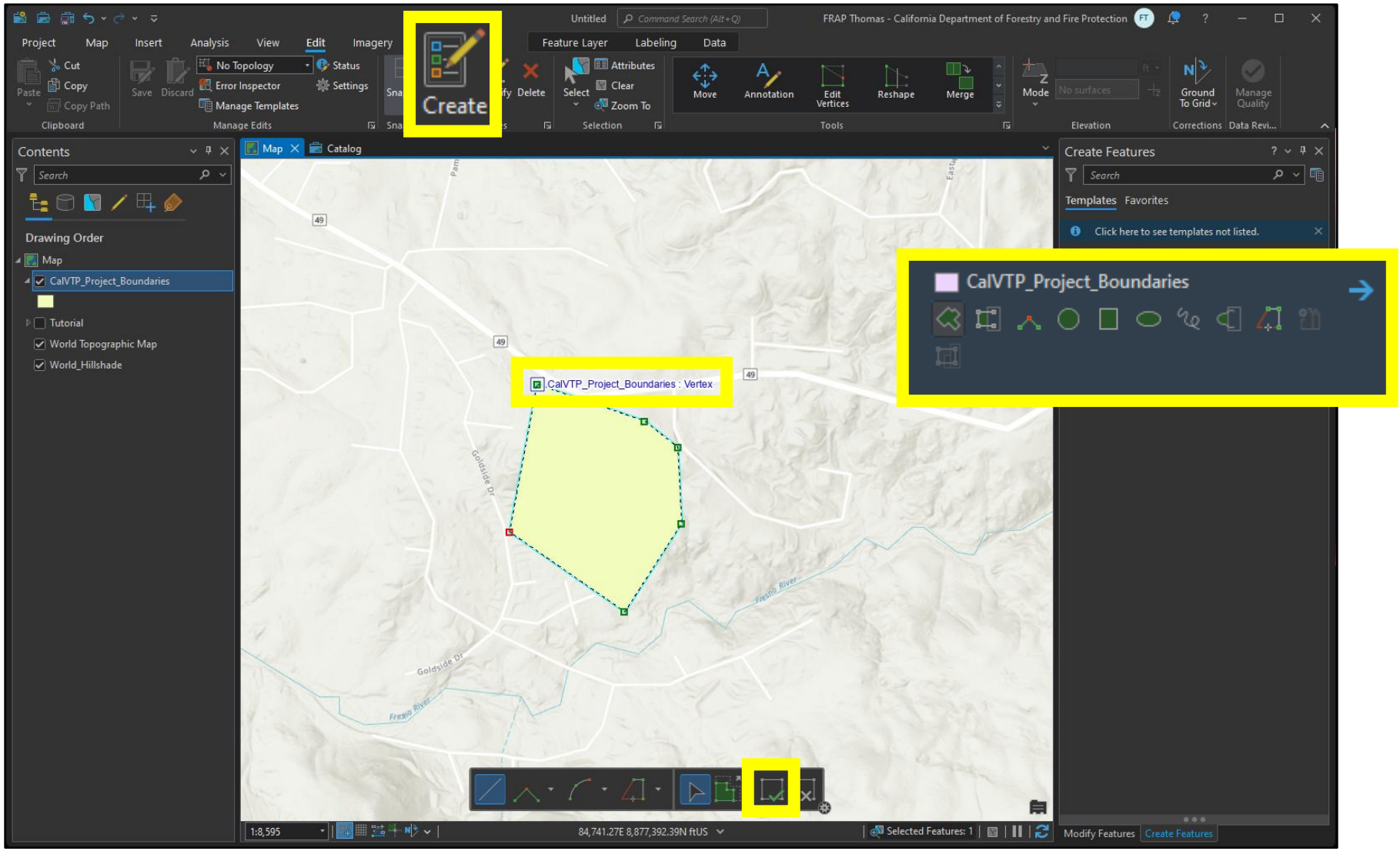

Figure 27. Manual Submission for Approved and Completed Projects: Open and Edit Attribute Table for Project Boundary; Save Edits.

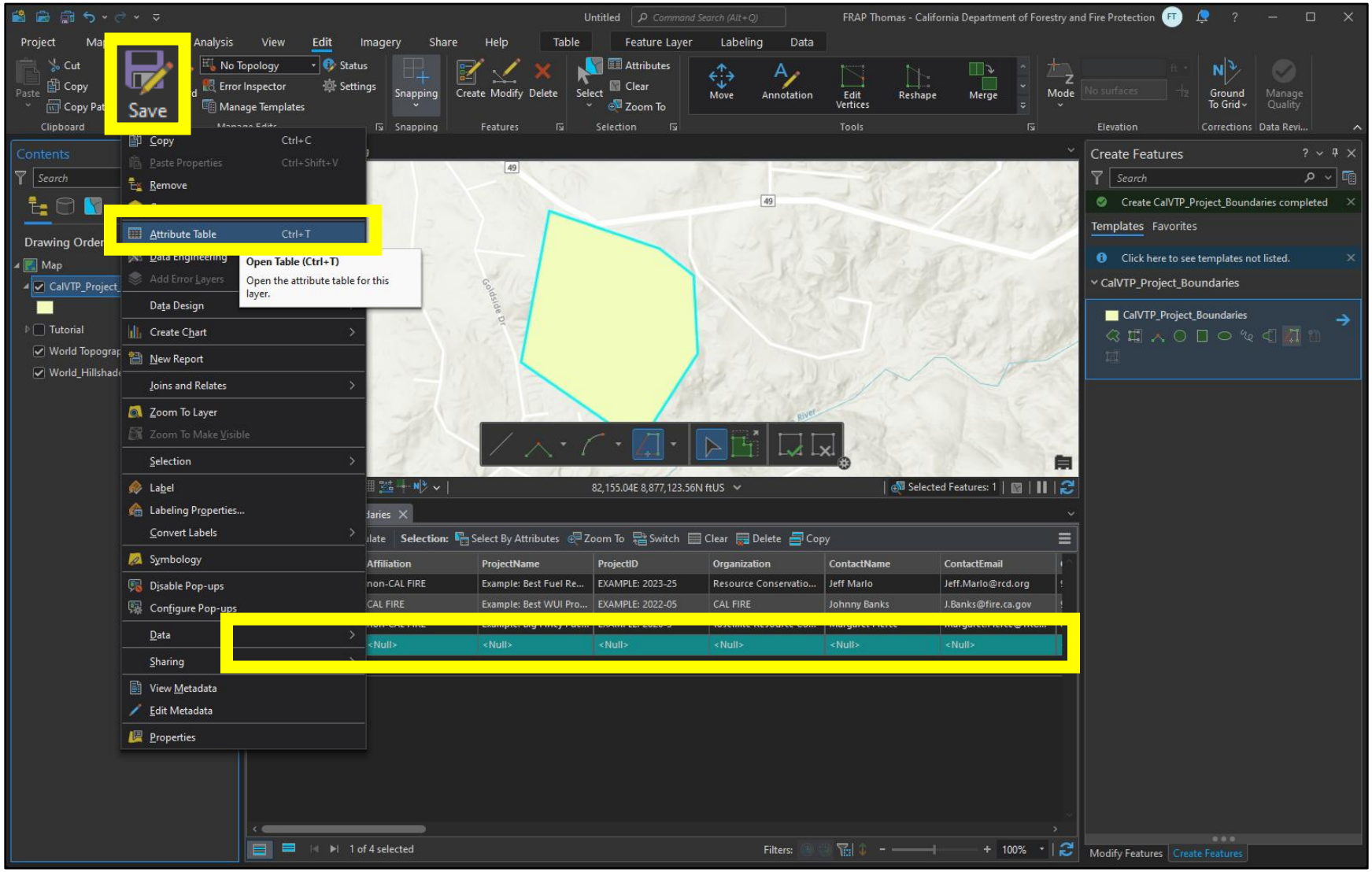

Figure 28. Manual Submission for Approved and Completed Projects: Add Data for Treatment Area.

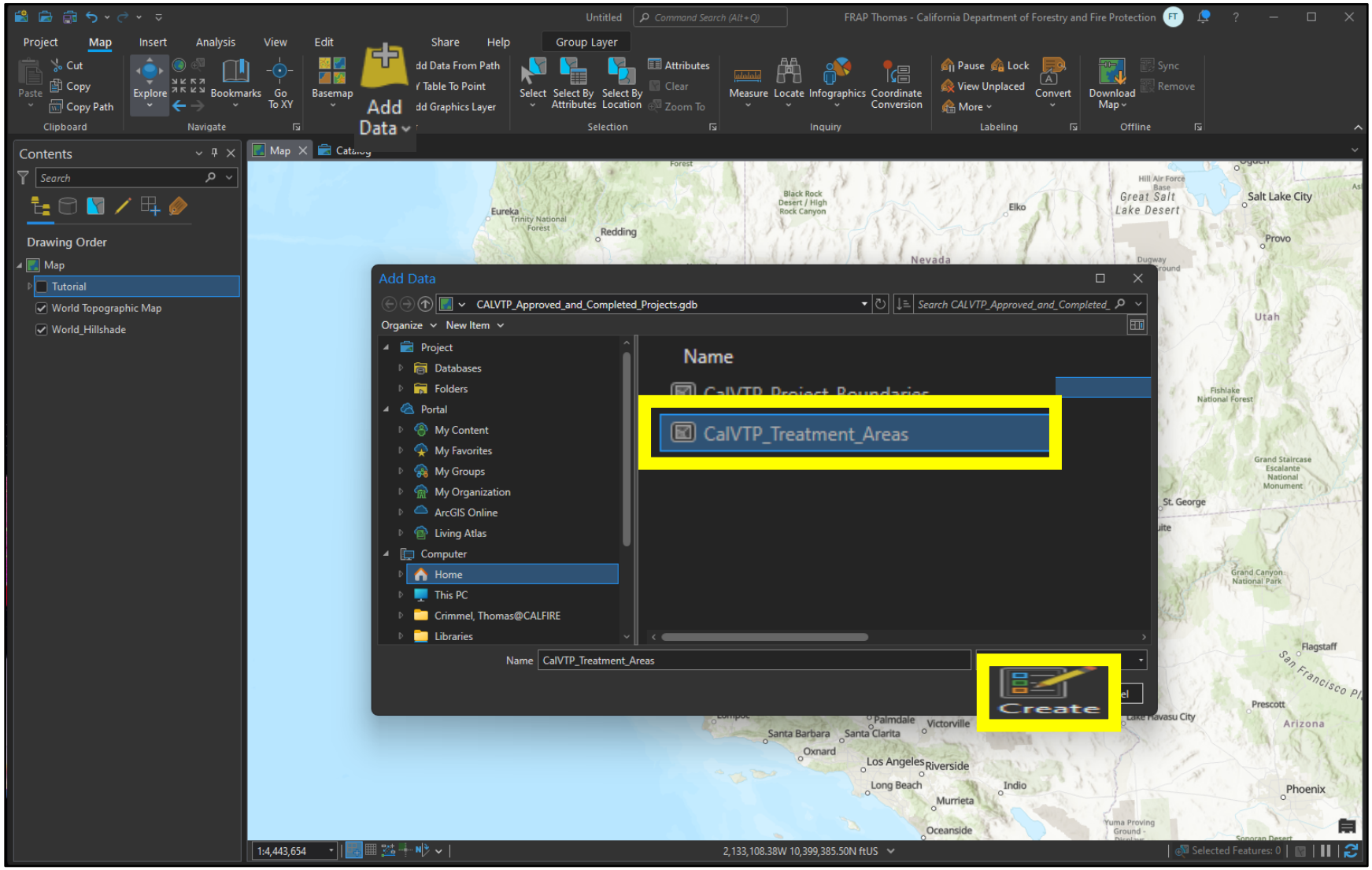

Figure 29. Manual Submission for Approved and Completed Projects: Create Features for Treatment Area.

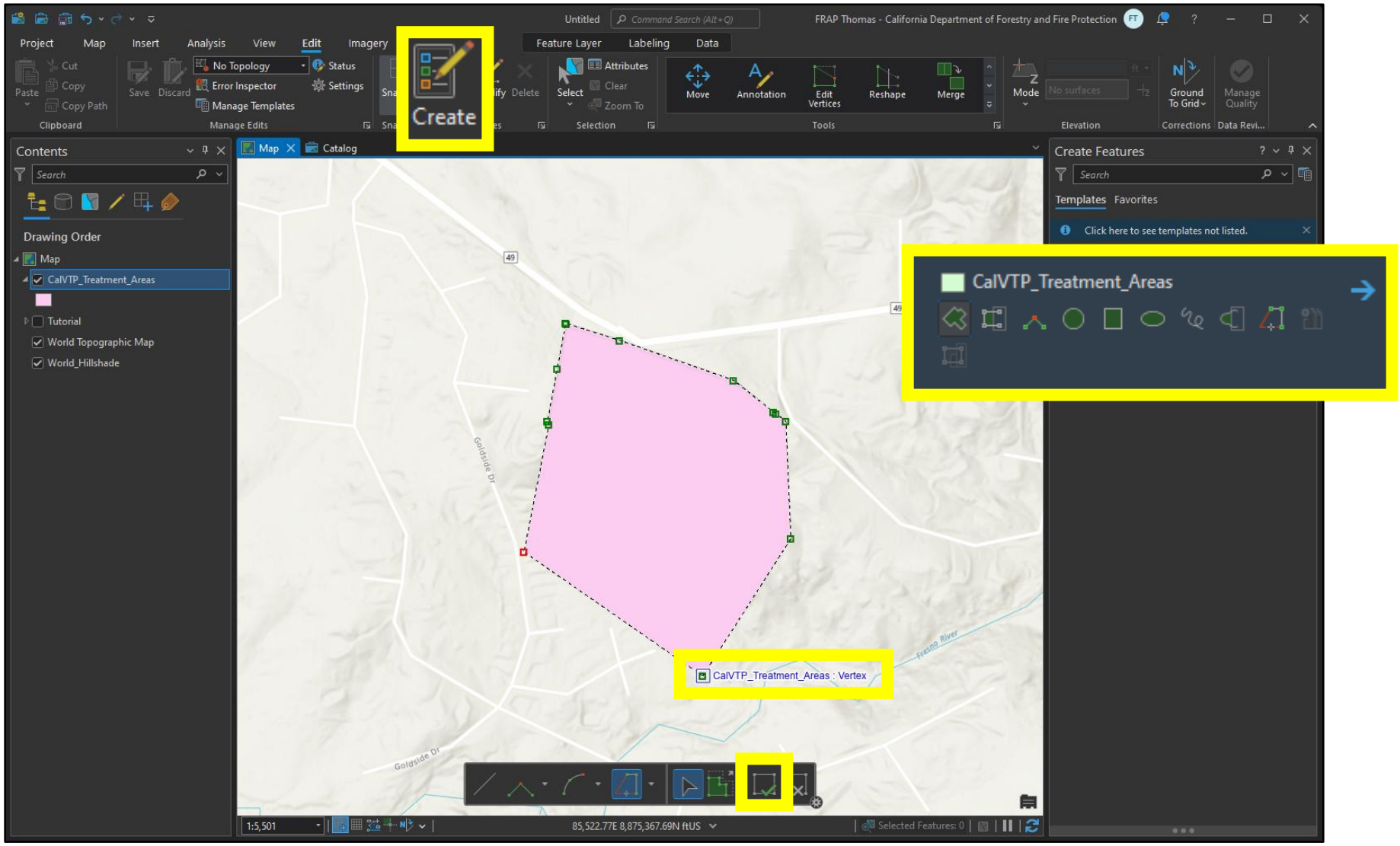
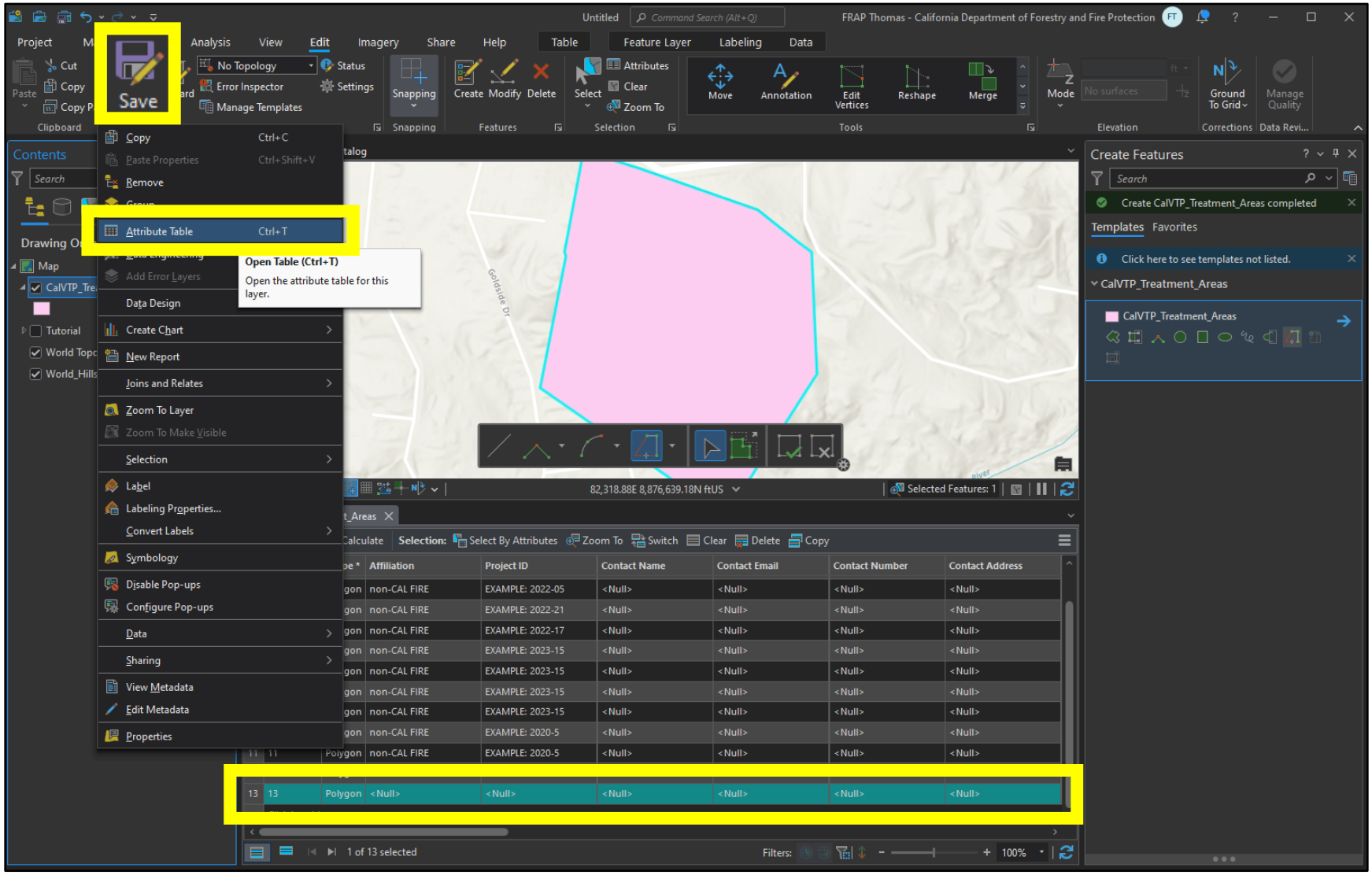
Figure 30. Manual Submission for Approved and Completed Projects: Open and Edit Attribute Table for Treatment Area; Save Edits.