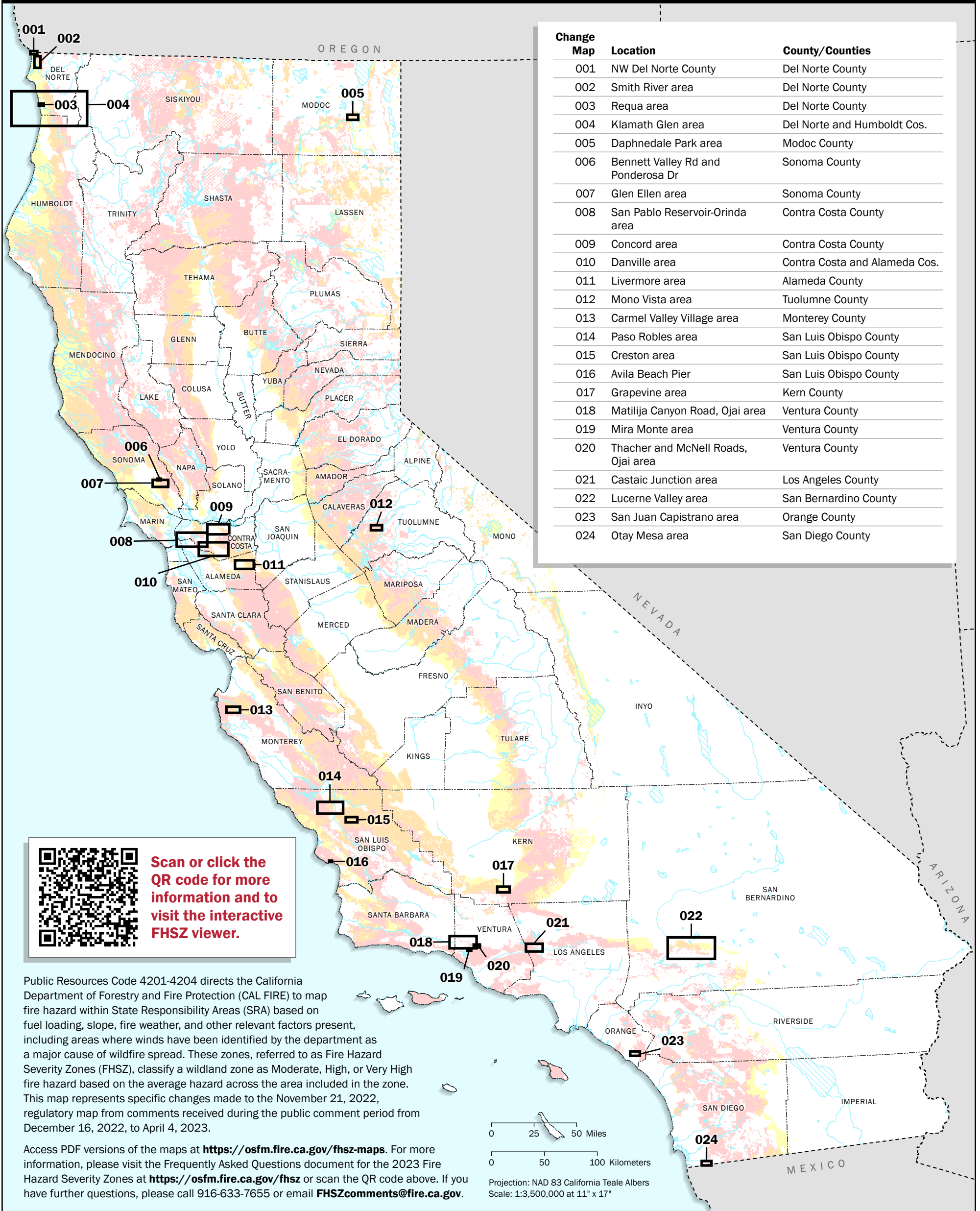


# State Responsibility Area Fire Hazard Severity Zones

June 15, 2023



Scan or click the QR code for more information and to visit the interactive FHSZ viewer.

Public Resources Code 4201-4204 directs the California Department of Forestry and Fire Protection (CAL FIRE) to map fire hazard within State Responsibility Areas (SRA) based on fuel loading, slope, fire weather, and other relevant factors present, including areas where winds have been identified by the department as a major cause of wildfire spread. These zones, referred to as Fire Hazard Severity Zones (FHSZ), classify a wildland zone as Moderate, High, or Very High fire hazard based on the average hazard across the area included in the zone. This map represents specific changes made to the November 21, 2022, regulatory map from comments received during the public comment period from December 16, 2022, to April 4, 2023.

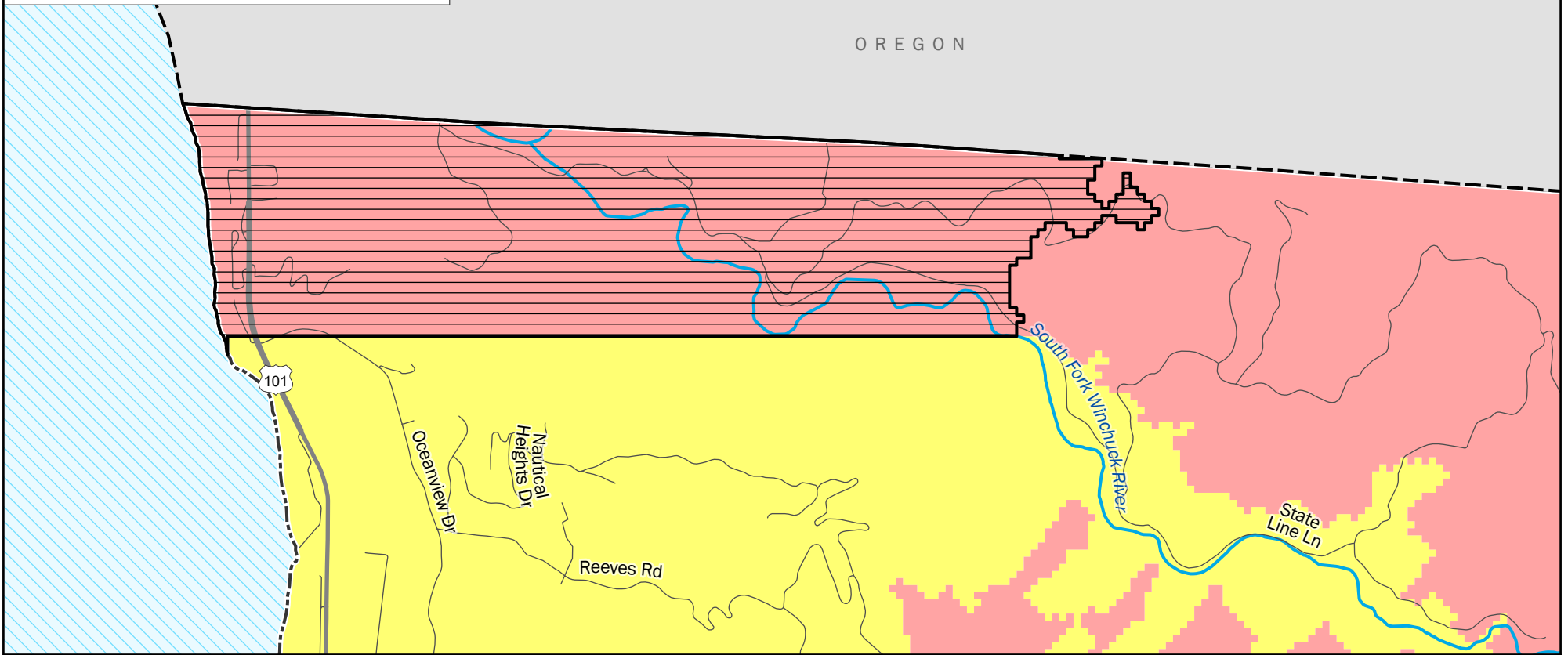
Access PDF versions of the maps at <https://osfm.fire.ca.gov/fhsz-maps>. For more information, please visit the Frequently Asked Questions document for the 2023 Fire Hazard Severity Zones at <https://osfm.fire.ca.gov/fhsz> or scan the QR code above. If you have further questions, please call 916-633-7655 or email [FHSZcomments@fire.ca.gov](mailto:FHSZcomments@fire.ca.gov).

0 25 50 Miles  
0 50 100 Kilometers  
Projection: NAD 83 California Teale Albers  
Scale: 1:3,500,000 at 11" x 17"

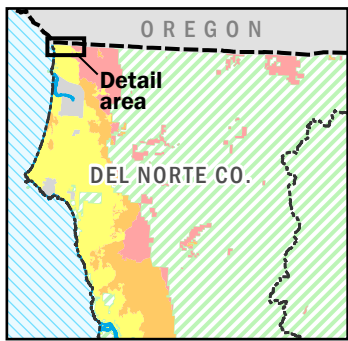
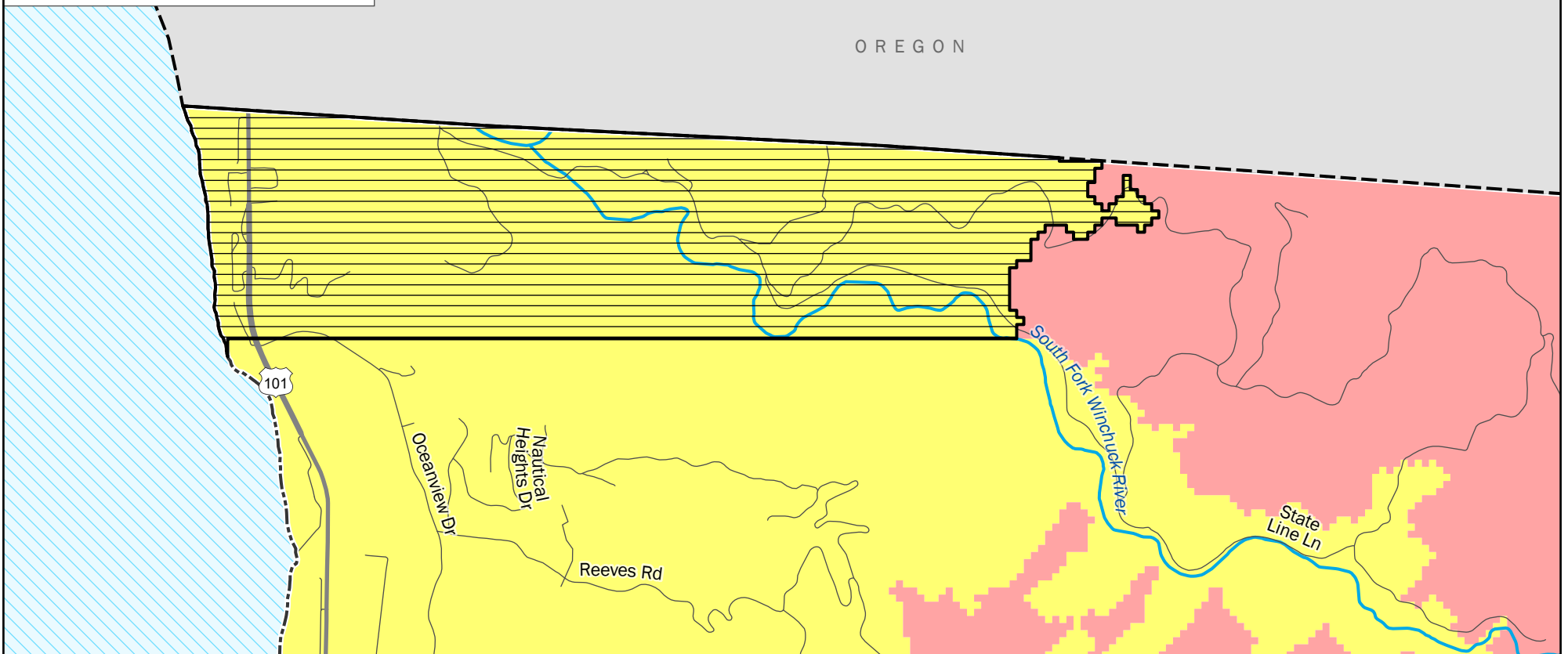
# State Responsibility Area Fire Hazard Severity Zones

June 15, 2023

Zones as of November 21, 2022



Zones as of June 15, 2023



### Fire Hazard Severity Zones in State Responsibility Area (SRA)

- Very High
- High
- Moderate
- FHSZ Change

### Fire Protection Responsibility Areas (non-SRA)

- Federal Responsibility Area (FRA)
- Local Responsibility Area (LRA)
- Waterbody

0 0.5  
Miles

0 0.5 1  
Kilometers

Projection: NAD 83 California Teale Albers  
Scale: 1:25,000 at 11" x 17"

Public Resources Code 4201-4204 directs the California Department of Forestry and Fire Protection (CAL FIRE) to map fire hazard within State Responsibility Areas (SRA) based on fuel loading, slope, fire weather, and other relevant factors present, including areas where winds have been identified by the department as a major cause of wildfire spread. These zones, referred to as Fire Hazard Severity Zones (FHSZ), classify a wildland zone as Moderate, High, or Very High fire hazard based on the average hazard across the area included in the zone. This map represents specific changes made to the November 21, 2022, regulatory map from comments received during the public comment period from December 16, 2022, to April 4, 2023.

Access PDF versions of the maps at <https://osfm.fire.ca.gov/fhsz-maps>. For more information, please visit the Frequently Asked Questions document for the 2023 Fire Hazard Severity Zones at <https://osfm.fire.ca.gov/fhsz> or scan the QR code at right. If you have further questions, please call 916-633-7655 or email [FHSZcomments@fire.ca.gov](mailto:FHSZcomments@fire.ca.gov).



Scan or click the QR code for more information and to visit the interactive FHSZ viewer.

The State of California and the Department of Forestry and Fire Protection make no representations or warranties regarding the accuracy of data or maps. Neither the State nor the Department shall be liable under any circumstances for any direct, special, incidental, or consequential damages with respect to any claim by any user or third party on account of, or arising from, the use of data or maps. Obtain FRAP maps, data, metadata, and publications at <https://frap.fire.ca.gov>. For more information, please call 916-633-7655 or email [FHSZcomments@fire.ca.gov](mailto:FHSZcomments@fire.ca.gov).

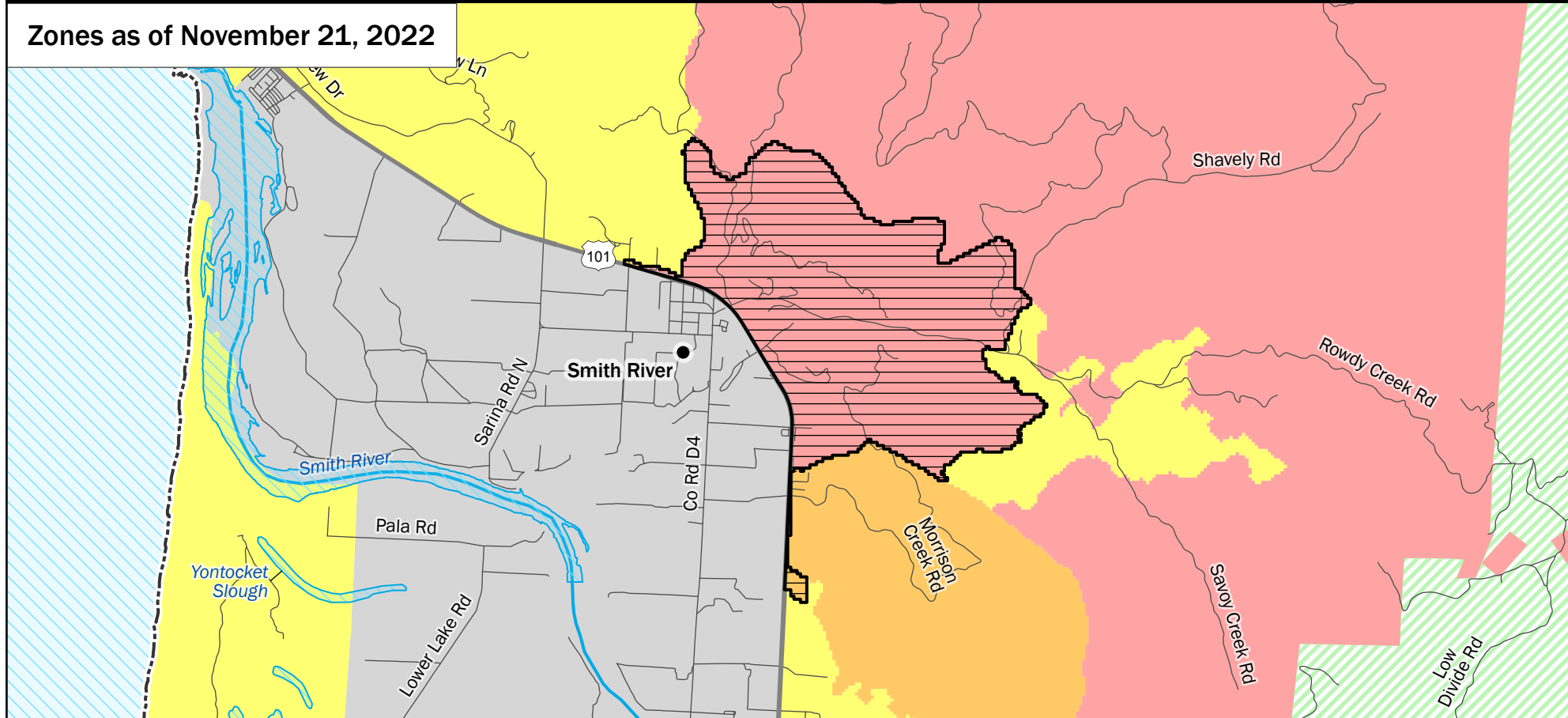
Gavin Newsom, Governor, State of California  
Wade Crowfoot, Secretary for Natural Resources, California Natural Resources Agency  
Daniel Berlant, Acting State Fire Marshal, California Department of Forestry and Fire Protection

Data Sources:  
CAL FIRE Fire Hazard Severity Zones (FHSZSRA\_23\_1, FHSZSRA\_23\_2)  
CAL FIRE State Responsibility Areas (SRA22\_2)

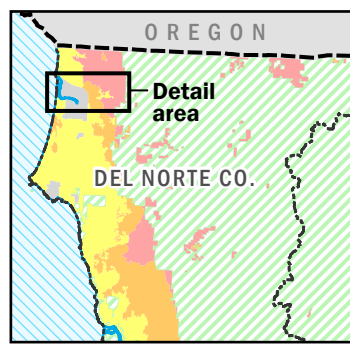
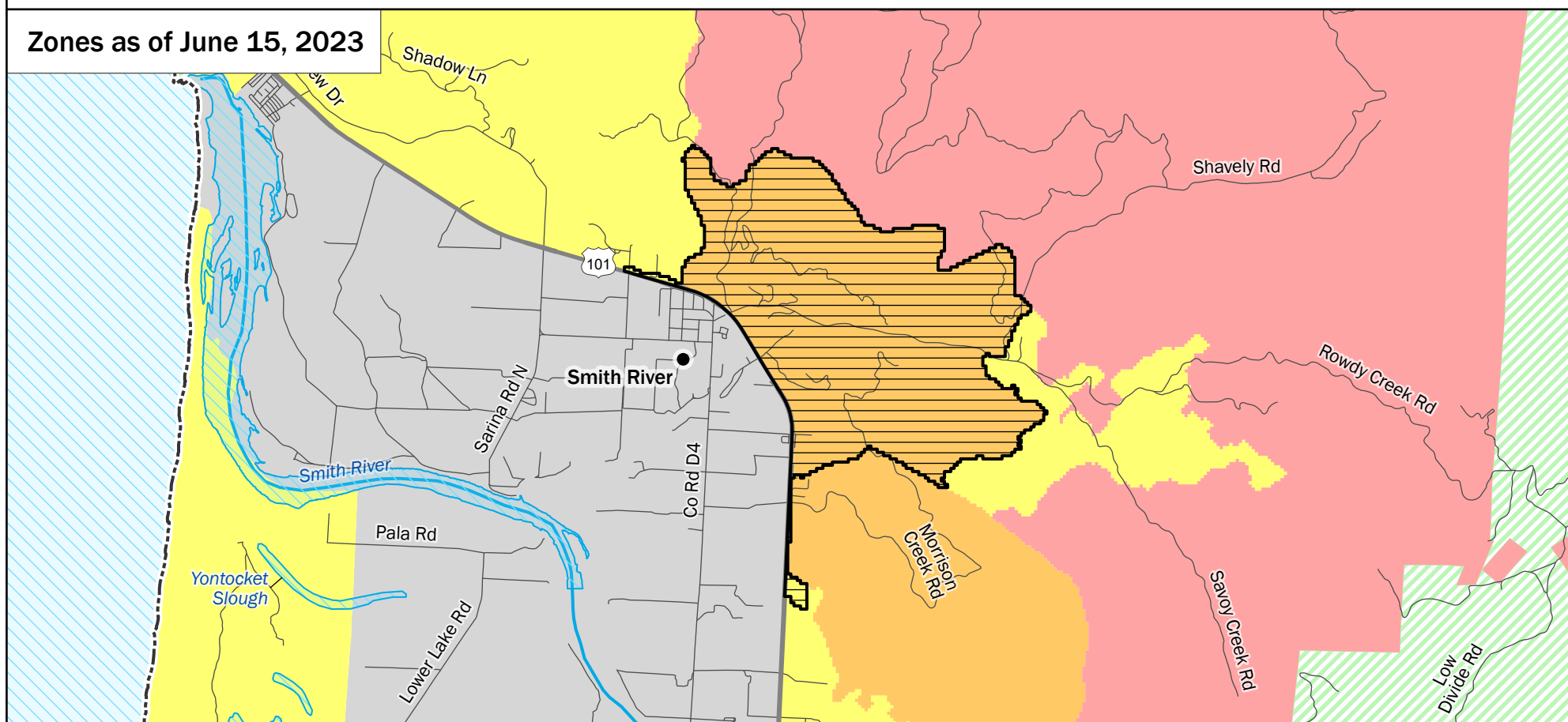
# State Responsibility Area Fire Hazard Severity Zones

June 15, 2023

Zones as of November 21, 2022



Zones as of June 15, 2023



### Fire Hazard Severity Zones in State Responsibility Area (SRA)

- Very High
- High
- Moderate
- FHSZ Change

### Fire Protection Responsibility Areas (non-SRA)

- Federal Responsibility Area (FRA)
- Local Responsibility Area (LRA)
- Waterbody

0 0.5 1 1.5  
Miles

0 0.5 1 1.5 2 2.5  
Kilometers

Projection: NAD 83 California Teale Albers  
Scale: 1:56,000 at 11" x 17"

Public Resources Code 4201-4204 directs the California Department of Forestry and Fire Protection (CAL FIRE) to map fire hazard within State Responsibility Areas (SRA) based on fuel loading, slope, fire weather, and other relevant factors present, including areas where winds have been identified by the department as a major cause of wildfire spread. These zones, referred to as Fire Hazard Severity Zones (FHSZ), classify a wildland zone as Moderate, High, or Very High fire hazard based on the average hazard across the area included in the zone. This map represents specific changes made to the November 21, 2022, regulatory map from comments received during the public comment period from December 16, 2022, to April 4, 2023.

Access PDF versions of the maps at <https://osfm.fire.ca.gov/fhsz-maps>. For more information, please visit the Frequently Asked Questions document for the 2023 Fire Hazard Severity Zones at <https://osfm.fire.ca.gov/fhsz> or scan the QR code at right. If you have further questions, please call 916-633-7655 or email [FHSZcomments@fire.ca.gov](mailto:FHSZcomments@fire.ca.gov).



Scan or click the QR code for more information and to visit the interactive FHSZ viewer.

The State of California and the Department of Forestry and Fire Protection make no representations or warranties regarding the accuracy of data or maps. Neither the State nor the Department shall be liable under any circumstances for any direct, special, incidental, or consequential damages with respect to any claim by any user or third party on account of, or arising from, the use of data or maps. Obtain FRAP maps, data, metadata, and publications at <https://frap.fire.ca.gov>. For more information, please call 916-633-7655 or email [FHSZcomments@fire.ca.gov](mailto:FHSZcomments@fire.ca.gov).

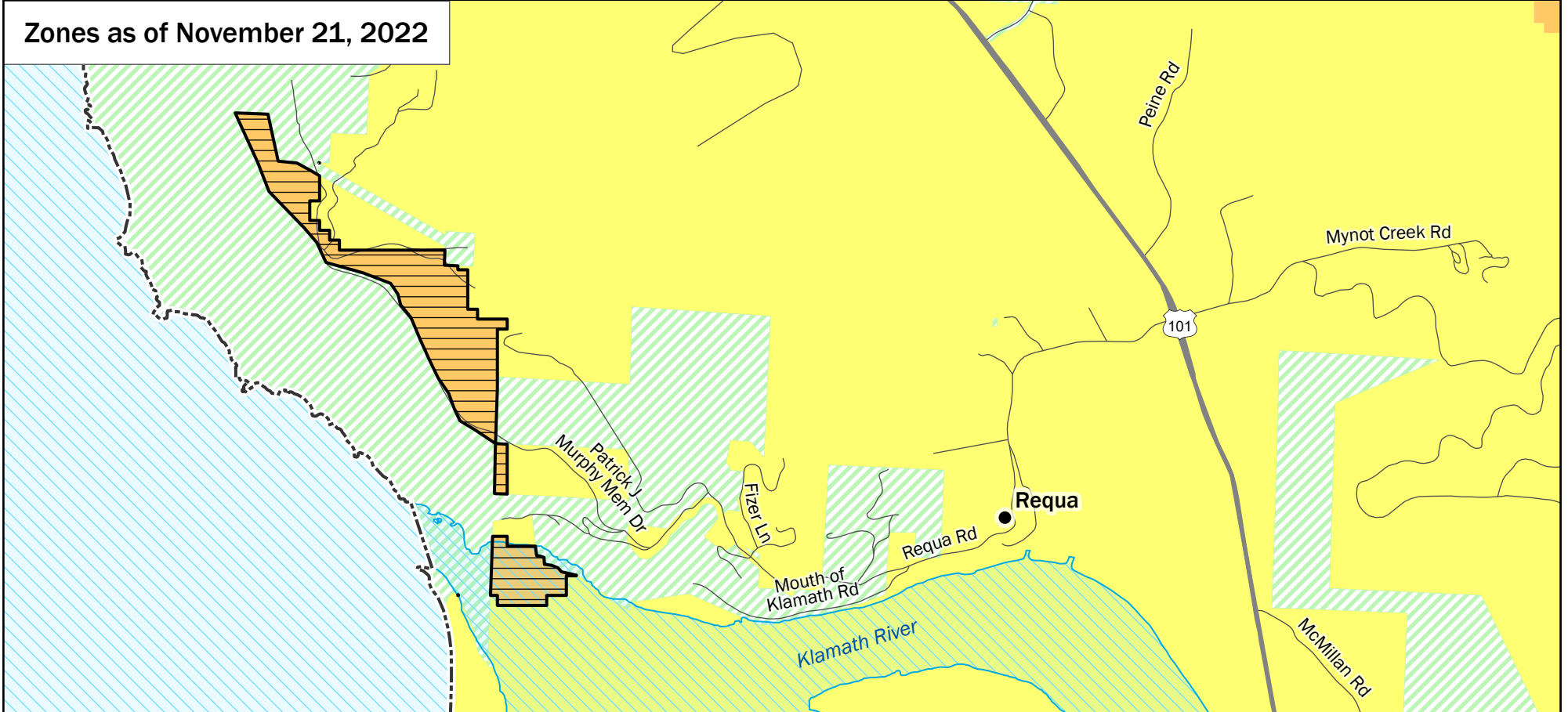
Gavin Newsom, Governor, State of California  
Wade Crowfoot, Secretary for Natural Resources, California Natural Resources Agency  
Daniel Berlant, Acting State Fire Marshal, California Department of Forestry and Fire Protection

Data Sources:  
CAL FIRE Fire Hazard Severity Zones (FHSZSRA\_23\_1, FHSZSRA\_23\_2)  
CAL FIRE State Responsibility Areas (SRA22\_2)

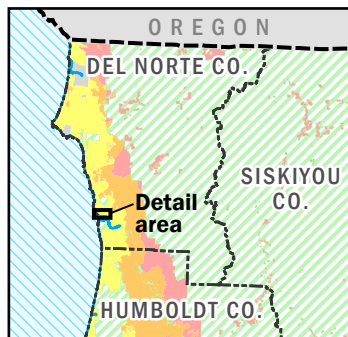
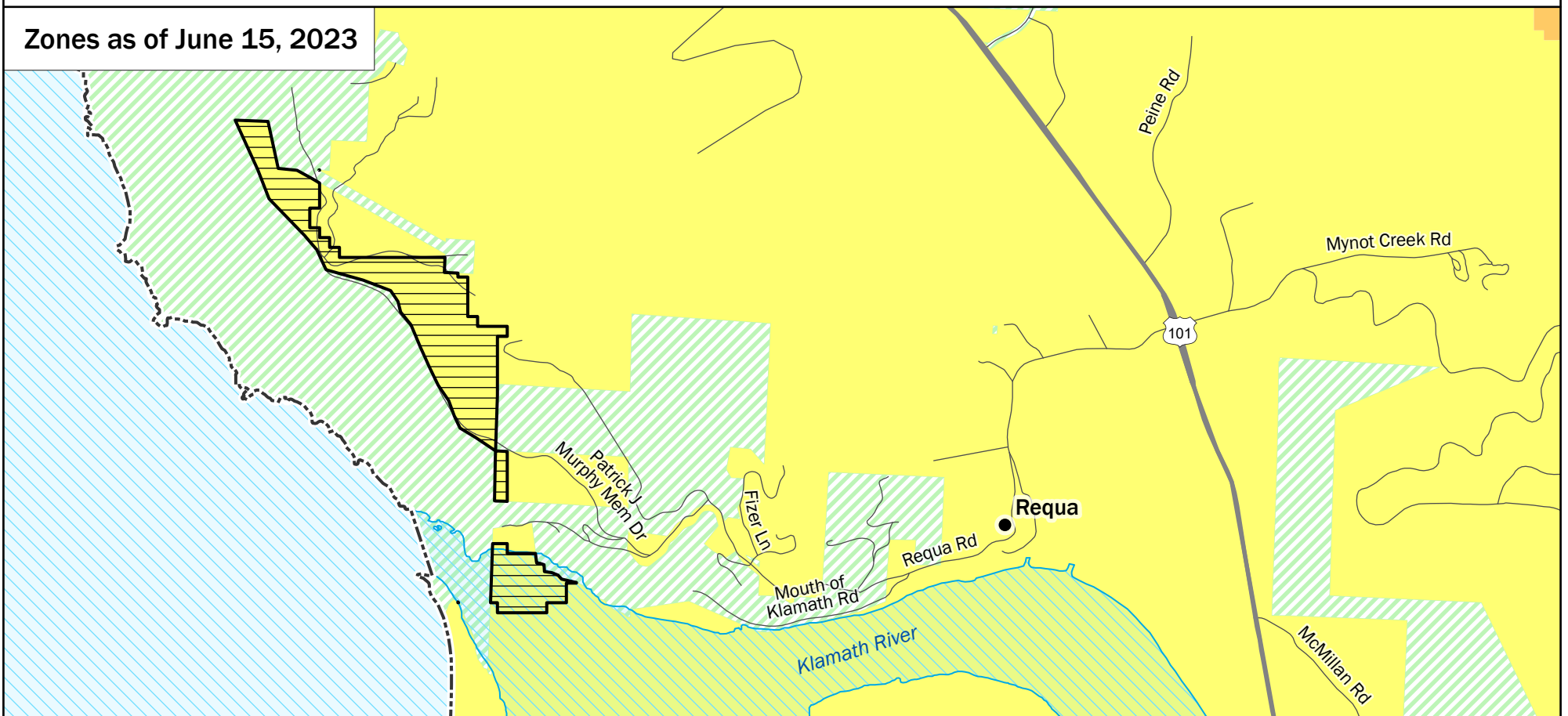
# State Responsibility Area Fire Hazard Severity Zones

June 15, 2023

Zones as of November 21, 2022



Zones as of June 15, 2023



### Fire Hazard Severity Zones in State Responsibility Area (SRA)

- Very High
- High
- Moderate
- FHSZ Change

### Fire Protection Responsibility Areas (non-SRA)

- Federal Responsibility Area (FRA)
- Local Responsibility Area (LRA)
- Waterbody

0 0.5  
Miles

0 0.5  
Kilometers

Projection: NAD 83 California Teale Albers  
Scale: 1:18,000 at 11" x 17"

Public Resources Code 4201-4204 directs the California Department of Forestry and Fire Protection (CAL FIRE) to map fire hazard within State Responsibility Areas (SRA) based on fuel loading, slope, fire weather, and other relevant factors present, including areas where winds have been identified by the department as a major cause of wildfire spread. These zones, referred to as Fire Hazard Severity Zones (FHSZ), classify a wildland zone as Moderate, High, or Very High fire hazard based on the average hazard across the area included in the zone. This map represents specific changes made to the November 21, 2022, regulatory map from comments received during the public comment period from December 16, 2022, to April 4, 2023.

Access PDF versions of the maps at <https://osfm.fire.ca.gov/fhsz-maps>. For more information, please visit the Frequently Asked Questions document for the 2023 Fire Hazard Severity Zones at <https://osfm.fire.ca.gov/fhsz> or scan the QR code at right. If you have further questions, please call 916-633-7655 or email [FHSZcomments@fire.ca.gov](mailto:FHSZcomments@fire.ca.gov).



Scan or click the QR code for more information and to visit the interactive FHSZ viewer.

The State of California and the Department of Forestry and Fire Protection make no representations or warranties regarding the accuracy of data or maps. Neither the State nor the Department shall be liable under any circumstances for any direct, special, incidental, or consequential damages with respect to any claim by any user or third party on account of, or arising from, the use of data or maps. Obtain FRAP maps, data, metadata, and publications at <https://frap.fire.ca.gov>. For more information, please call 916-633-7655 or email [FHSZcomments@fire.ca.gov](mailto:FHSZcomments@fire.ca.gov).

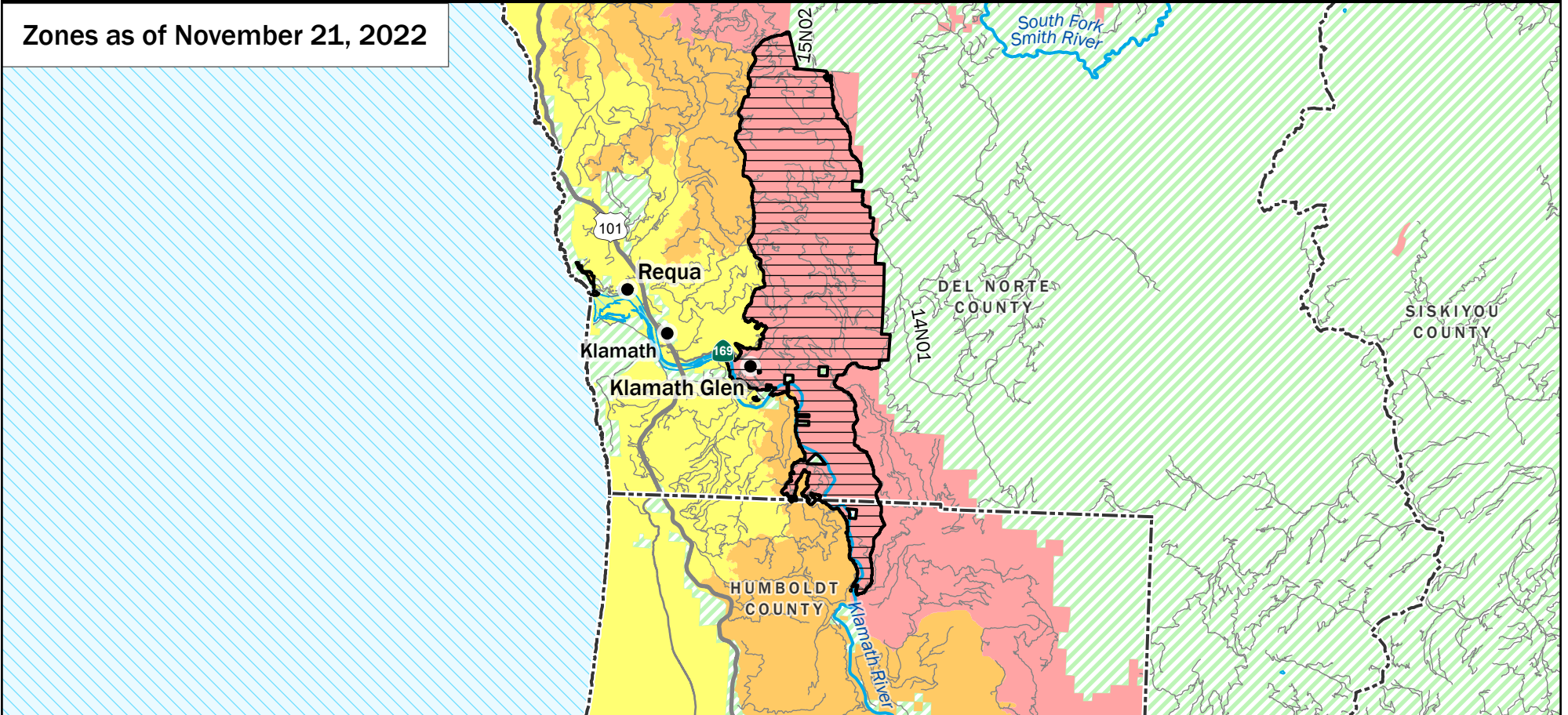
Gavin Newsom, Governor, State of California  
Wade Crowfoot, Secretary for Natural Resources, California Natural Resources Agency  
Daniel Berlant, Acting State Fire Marshal, California Department of Forestry and Fire Protection

Data Sources:  
CAL FIRE Fire Hazard Severity Zones (FHSZSRA\_23\_1, FHSZSRA\_23\_2)  
CAL FIRE State Responsibility Areas (SRA22\_2)

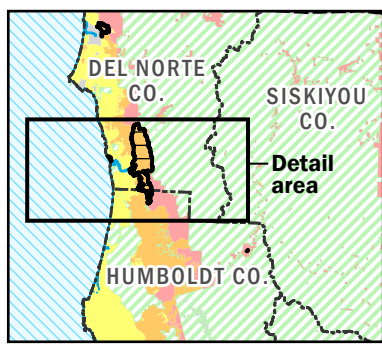
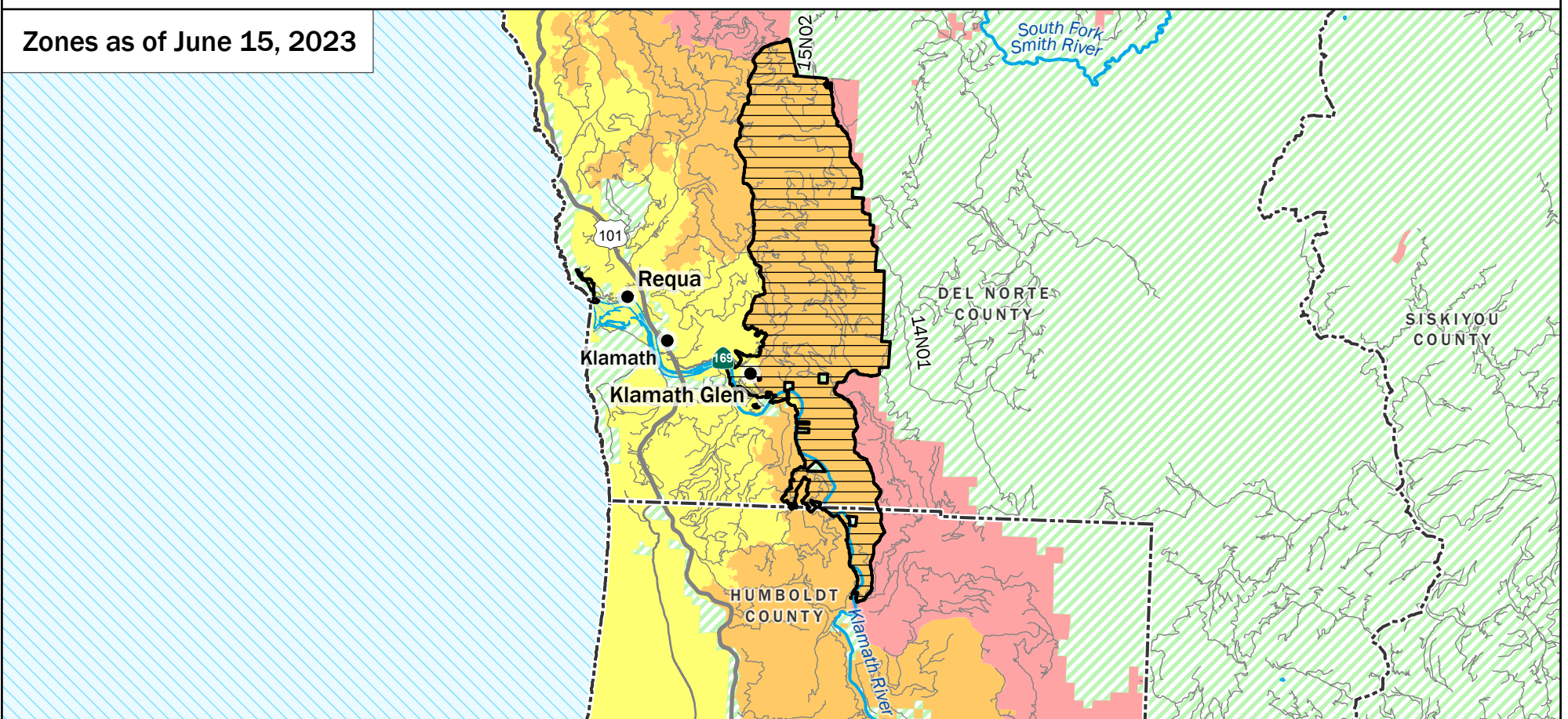
# State Responsibility Area Fire Hazard Severity Zones

June 15, 2023

Zones as of November 21, 2022



Zones as of June 15, 2023



### Fire Hazard Severity Zones in State Responsibility Area (SRA)

- Very High
- High
- Moderate
- FHSZ Change

### Fire Protection Responsibility Areas (non-SRA)

- Federal Responsibility Area (FRA)
- Local Responsibility Area (LRA)
- Waterbody

0 2 4 6 8  
Miles

0 2 4 6 8 10 12  
Kilometers

Projection: NAD 83 California Teale Albers  
 Scale: 1:270,000 at 11" x 17"

Public Resources Code 4201-4204 directs the California Department of Forestry and Fire Protection (CAL FIRE) to map fire hazard within State Responsibility Areas (SRA) based on fuel loading, slope, fire weather, and other relevant factors present, including areas where winds have been identified by the department as a major cause of wildfire spread. These zones, referred to as Fire Hazard Severity Zones (FHSZ), classify a wildland zone as Moderate, High, or Very High fire hazard based on the average hazard across the area included in the zone. This map represents specific changes made to the November 21, 2022, regulatory map from comments received during the public comment period from December 16, 2022, to April 4, 2023.

Access PDF versions of the maps at <https://osfm.fire.ca.gov/fhsz-maps>. For more information, please visit the Frequently Asked Questions document for the 2023 Fire Hazard Severity Zones at <https://osfm.fire.ca.gov/fhsz> or scan the QR code at right. If you have further questions, please call 916-633-7655 or email [FHSZcomments@fire.ca.gov](mailto:FHSZcomments@fire.ca.gov).



Scan or click the QR code for more information and to visit the interactive FHSZ viewer.

The State of California and the Department of Forestry and Fire Protection make no representations or warranties regarding the accuracy of data or maps. Neither the State nor the Department shall be liable under any circumstances for any direct, special, incidental, or consequential damages with respect to any claim by any user or third party on account of, or arising from, the use of data or maps. Obtain FRAP maps, data, metadata, and publications at <https://frap.fire.ca.gov>. For more information, please call 916-633-7655 or email [FHSZcomments@fire.ca.gov](mailto:FHSZcomments@fire.ca.gov).

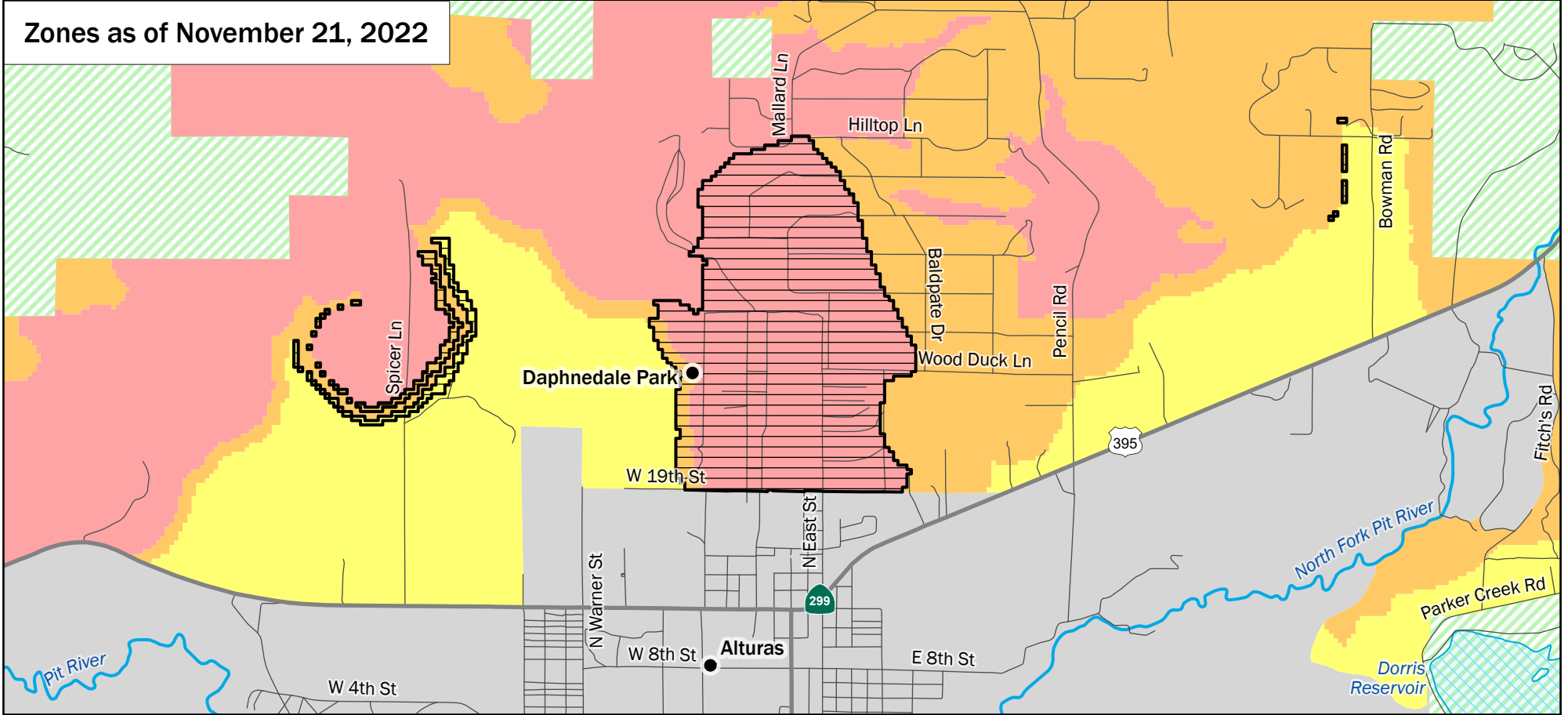
Gavin Newsom, Governor, State of California  
 Wade Crowfoot, Secretary for Natural Resources,  
 California Natural Resources Agency  
 Daniel Berlant, Acting State Fire Marshal,  
 California Department of Forestry and Fire Protection

Data Sources:  
 CAL FIRE Fire Hazard Severity Zones  
 (FHSZSRA\_23\_1, FHSZSRA\_23\_2)  
 CAL FIRE State Responsibility Areas (SRA22\_2)

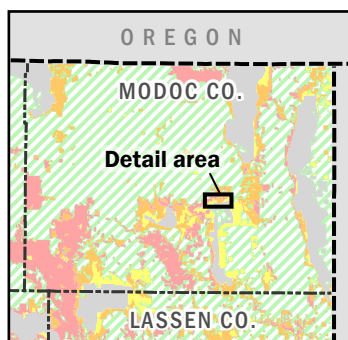
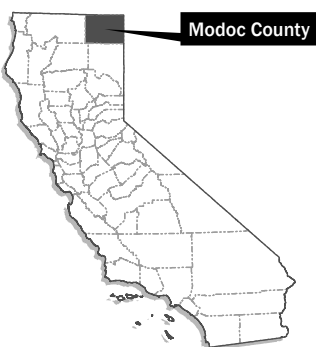
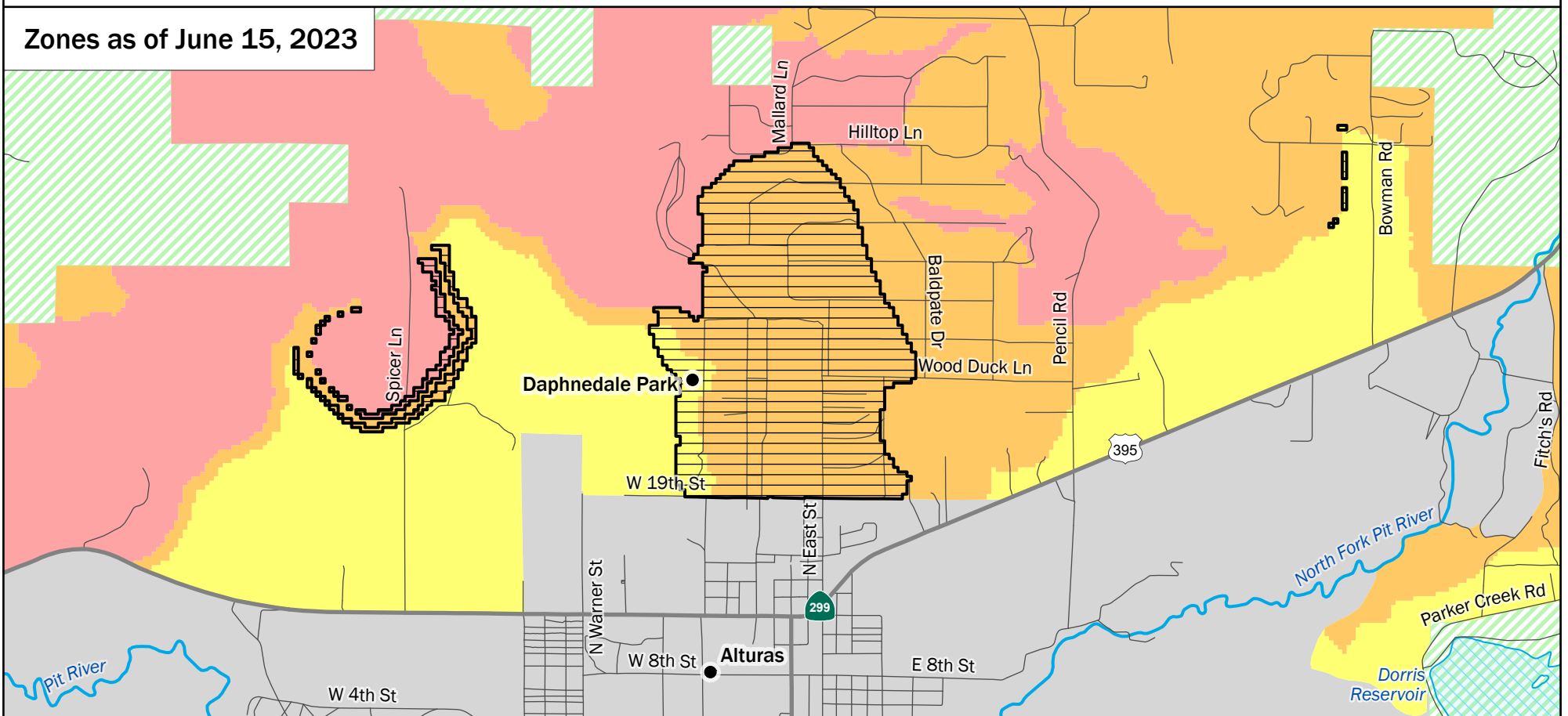
# State Responsibility Area Fire Hazard Severity Zones

June 15, 2023

Zones as of November 21, 2022



Zones as of June 15, 2023

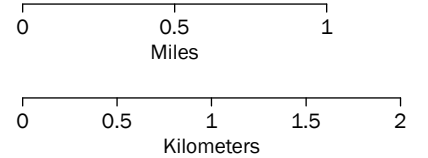


### Fire Hazard Severity Zones in State Responsibility Area (SRA)

- Very High
- High
- Moderate
- FHSZ Change

### Fire Protection Responsibility Areas (non-SRA)

- Federal Responsibility Area (FRA)
- Local Responsibility Area (LRA)
- Waterbody



Projection: NAD 83 California Teale Albers  
Scale: 1:40,000 at 11" x 17"

Public Resources Code 4201-4204 directs the California Department of Forestry and Fire Protection (CAL FIRE) to map fire hazard within State Responsibility Areas (SRA) based on fuel loading, slope, fire weather, and other relevant factors present, including areas where winds have been identified by the department as a major cause of wildfire spread. These zones, referred to as Fire Hazard Severity Zones (FHSZ), classify a wildland zone as Moderate, High, or Very High fire hazard based on the average hazard across the area included in the zone. This map represents specific changes made to the November 21, 2022, regulatory map from comments received during the public comment period from December 16, 2022, to April 4, 2023.

Access PDF versions of the maps at <https://osfm.fire.ca.gov/fhsz-maps>. For more information, please visit the Frequently Asked Questions document for the 2023 Fire Hazard Severity Zones at <https://osfm.fire.ca.gov/fhsz> or scan the QR code at right. If you have further questions, please call 916-633-7655 or email [FHSZcomments@fire.ca.gov](mailto:FHSZcomments@fire.ca.gov).



Scan or click the QR code for more information and to visit the interactive FHSZ viewer.

The State of California and the Department of Forestry and Fire Protection make no representations or warranties regarding the accuracy of data or maps. Neither the State nor the Department shall be liable under any circumstances for any direct, special, incidental, or consequential damages with respect to any claim by any user or third party on account of, or arising from, the use of data or maps. Obtain FRAP maps, data, metadata, and publications at <https://frap.fire.ca.gov>. For more information, please call 916-633-7655 or email [FHSZcomments@fire.ca.gov](mailto:FHSZcomments@fire.ca.gov).

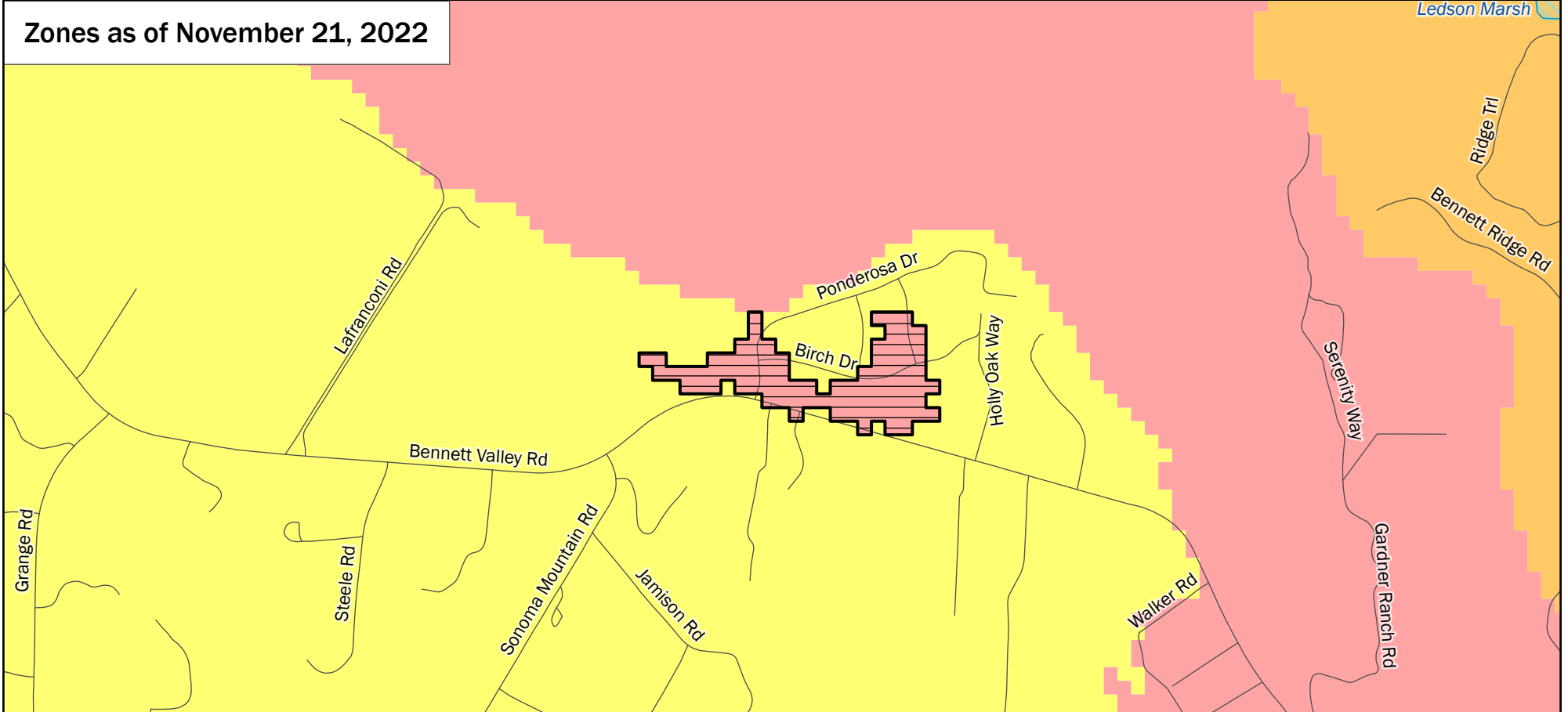
Gavin Newsom, Governor, State of California  
Wade Crowfoot, Secretary for Natural Resources, California Natural Resources Agency  
Daniel Berlant, Acting State Fire Marshal, California Department of Forestry and Fire Protection

Data Sources:  
CAL FIRE Fire Hazard Severity Zones (FHSZSRA\_23\_1, FHSZSRA\_23\_2)  
CAL FIRE State Responsibility Areas (SRA22\_2)

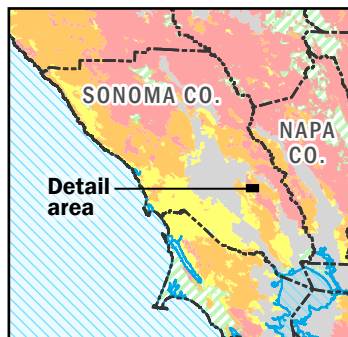
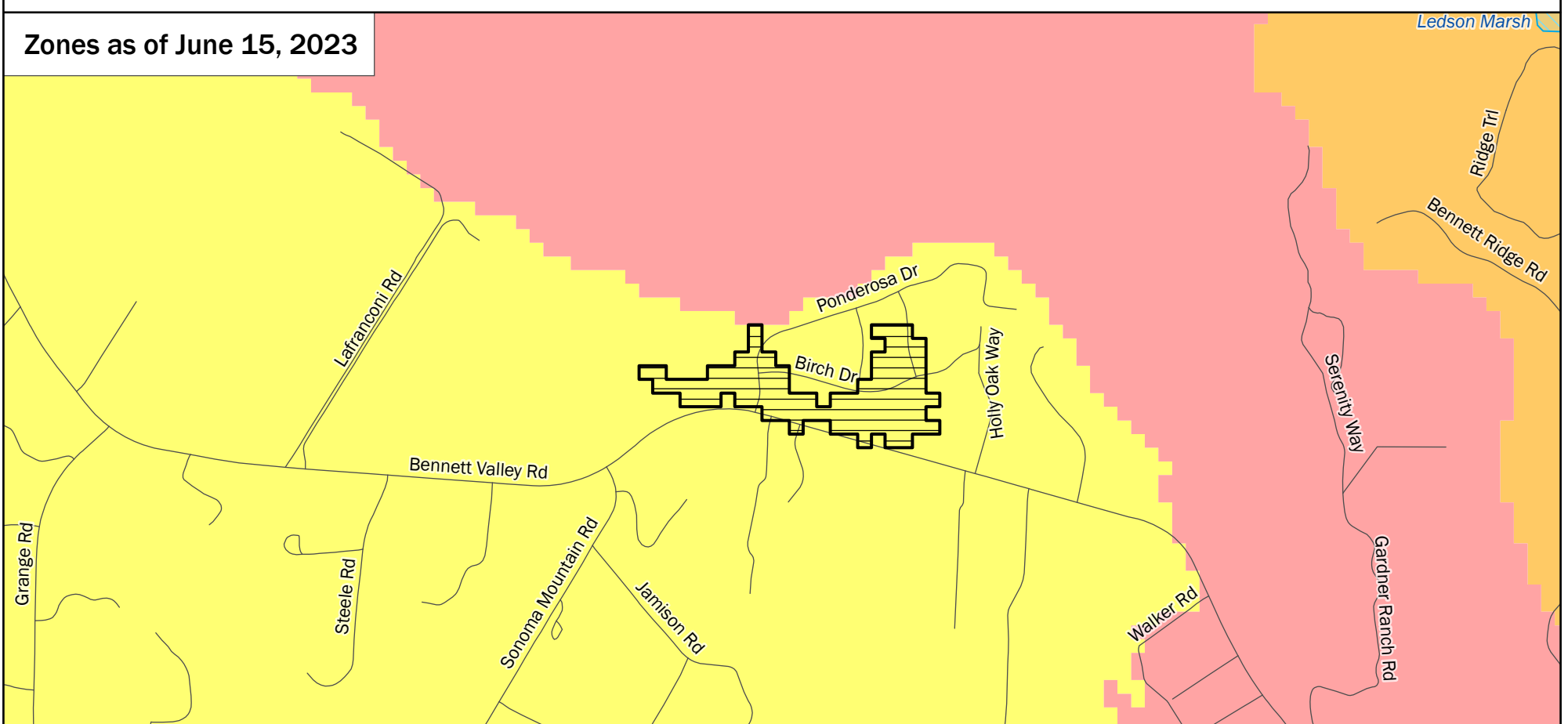
# State Responsibility Area Fire Hazard Severity Zones

June 15, 2023

Zones as of November 21, 2022



Zones as of June 15, 2023



### Fire Hazard Severity Zones in State Responsibility Area (SRA)

- Very High
- High
- Moderate
- FHSZ Change

### Fire Protection Responsibility Areas (non-SRA)

- Federal Responsibility Area (FRA)
- Local Responsibility Area (LRA)
- Waterbody

0 0.25  
 Miles

0 0.25 0.5  
 Kilometers

Projection: NAD 83 California Teale Albers  
 Scale: 1:13,000 at 11" x 17"

Public Resources Code 4201-4204 directs the California Department of Forestry and Fire Protection (CAL FIRE) to map fire hazard within State Responsibility Areas (SRA) based on fuel loading, slope, fire weather, and other relevant factors present, including areas where winds have been identified by the department as a major cause of wildfire spread. These zones, referred to as Fire Hazard Severity Zones (FHSZ), classify a wildland zone as Moderate, High, or Very High fire hazard based on the average hazard across the area included in the zone. This map represents specific changes made to the November 21, 2022, regulatory map from comments received during the public comment period from December 16, 2022, to April 4, 2023.

Access PDF versions of the maps at <https://osfm.fire.ca.gov/fhsz-maps>. For more information, please visit the Frequently Asked Questions document for the 2023 Fire Hazard Severity Zones at <https://osfm.fire.ca.gov/fhsz> or scan the QR code at right. If you have further questions, please call 916-633-7655 or email [FHSZcomments@fire.ca.gov](mailto:FHSZcomments@fire.ca.gov).



Scan or click the QR code for more information and to visit the interactive FHSZ viewer.

The State of California and the Department of Forestry and Fire Protection make no representations or warranties regarding the accuracy of data or maps. Neither the State nor the Department shall be liable under any circumstances for any direct, special, incidental, or consequential damages with respect to any claim by any user or third party on account of, or arising from, the use of data or maps. Obtain FRAP maps, data, metadata, and publications at <https://frap.fire.ca.gov>. For more information, please call 916-633-7655 or email [FHSZcomments@fire.ca.gov](mailto:FHSZcomments@fire.ca.gov).

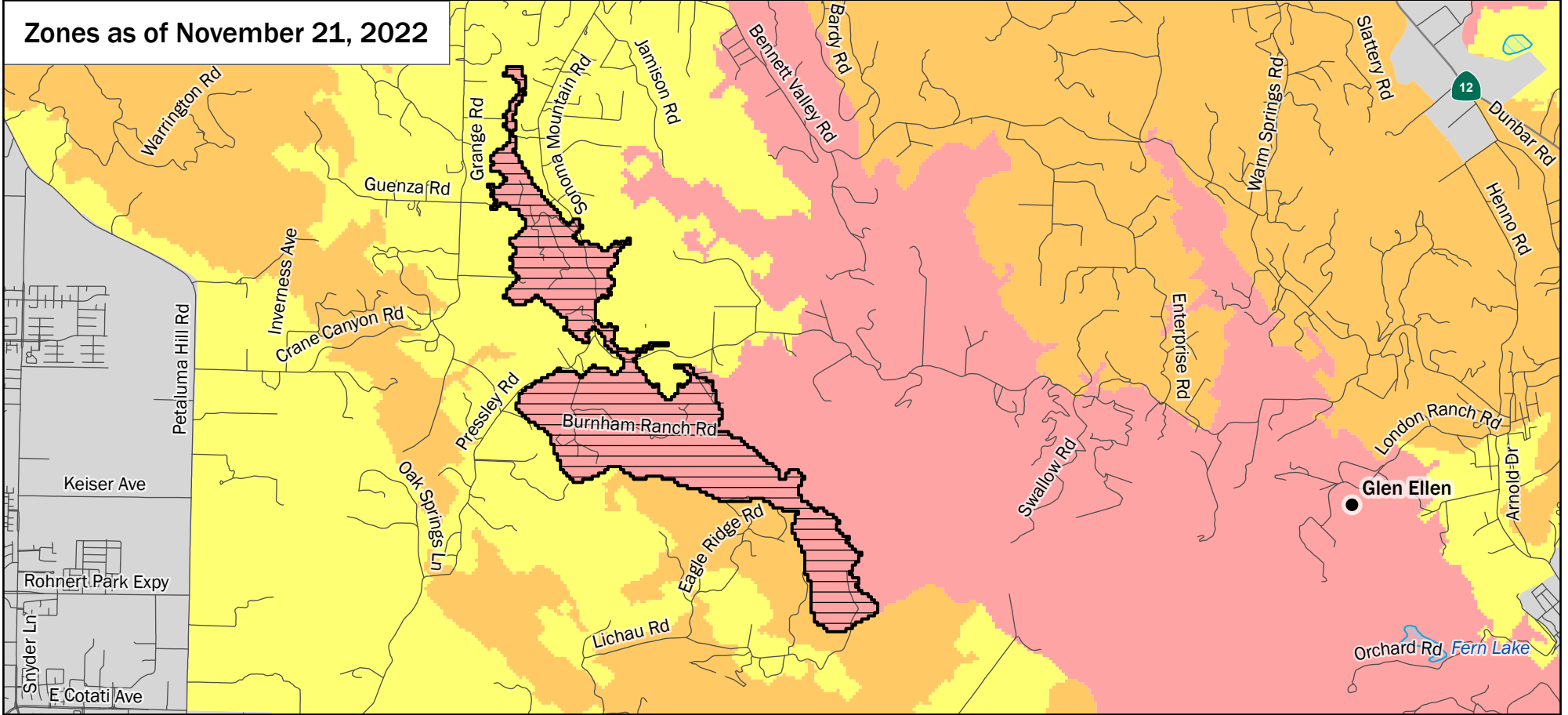
Gavin Newsom, Governor, State of California  
 Wade Crowfoot, Secretary for Natural Resources,  
 California Natural Resources Agency  
 Daniel Berlant, Acting State Fire Marshal,  
 California Department of Forestry and Fire Protection

Data Sources:  
 CAL FIRE Fire Hazard Severity Zones (FHSZSRA\_23\_1, FHSZSRA\_23\_2)  
 CAL FIRE State Responsibility Areas (SRA22\_2)

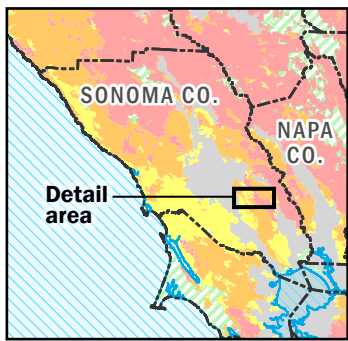
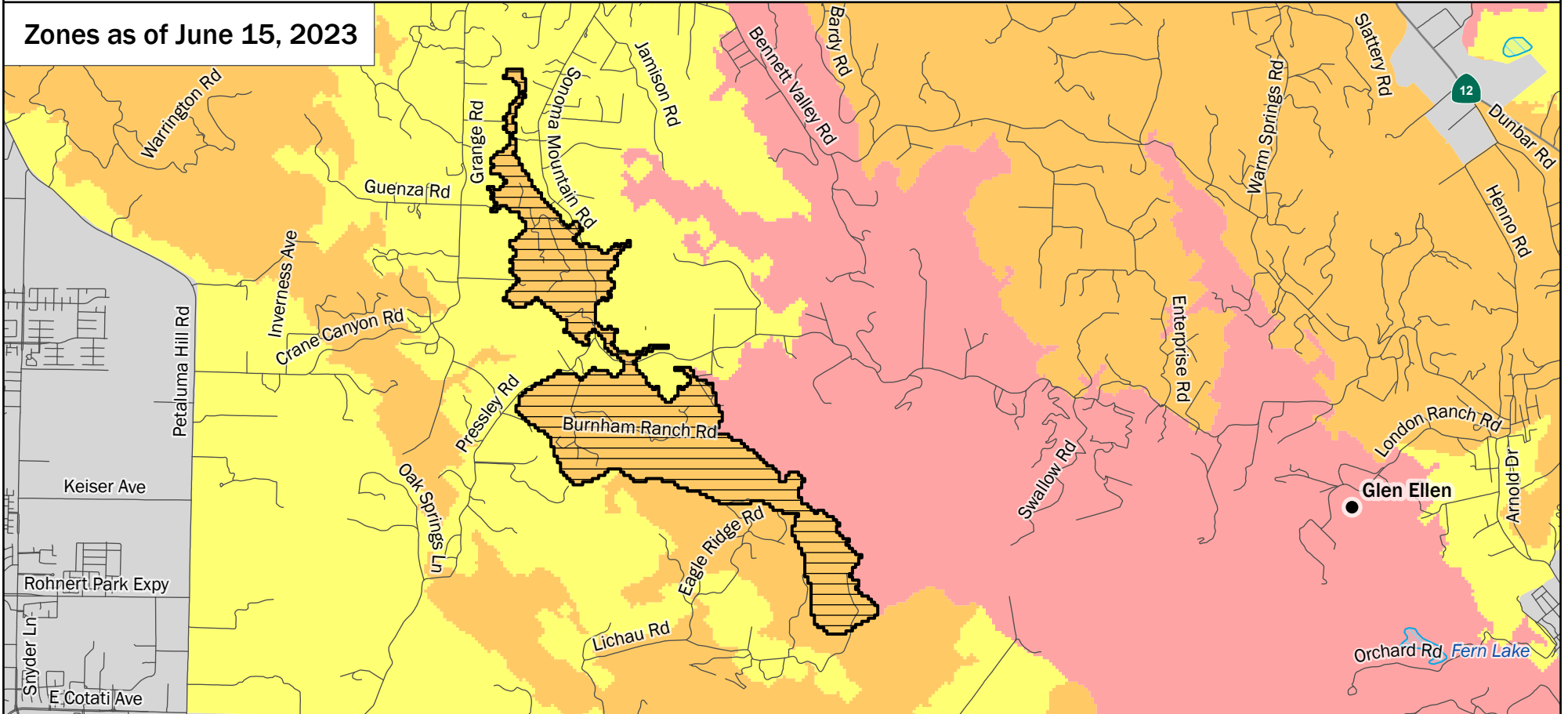
# State Responsibility Area Fire Hazard Severity Zones

June 15, 2023

Zones as of November 21, 2022



Zones as of June 15, 2023



### Fire Hazard Severity Zones in State Responsibility Area (SRA)

- Very High
- High
- Moderate
- FHSZ Change

### Fire Protection Responsibility Areas (non-SRA)

- Federal Responsibility Area (FRA)
- Local Responsibility Area (LRA)
- Waterbody

0 1  
Miles

0 1 2  
Kilometers

Projection: NAD 83 California Teale Albers  
Scale: 1:56,000 at 11" x 17"

Public Resources Code 4201-4204 directs the California Department of Forestry and Fire Protection (CAL FIRE) to map fire hazard within State Responsibility Areas (SRA) based on fuel loading, slope, fire weather, and other relevant factors present, including areas where winds have been identified by the department as a major cause of wildfire spread. These zones, referred to as Fire Hazard Severity Zones (FHSZ), classify a wildland zone as Moderate, High, or Very High fire hazard based on the average hazard across the area included in the zone. This map represents specific changes made to the November 21, 2022, regulatory map from comments received during the public comment period from December 16, 2022, to April 4, 2023.

Access PDF versions of the maps at <https://osfm.fire.ca.gov/fhsz-maps>. For more information, please visit the Frequently Asked Questions document for the 2023 Fire Hazard Severity Zones at <https://osfm.fire.ca.gov/fhsz> or scan the QR code at right. If you have further questions, please call 916-633-7655 or email [FHSZcomments@fire.ca.gov](mailto:FHSZcomments@fire.ca.gov).



Scan or click the QR code for more information and to visit the interactive FHSZ viewer.

The State of California and the Department of Forestry and Fire Protection make no representations or warranties regarding the accuracy of data or maps. Neither the State nor the Department shall be liable under any circumstances for any direct, special, incidental, or consequential damages with respect to any claim by any user or third party on account of, or arising from, the use of data or maps.

Obtain FRAP maps, data, metadata, and publications at <https://frap.fire.ca.gov>. For more information, please call 916-633-7655 or email [FHSZcomments@fire.ca.gov](mailto:FHSZcomments@fire.ca.gov).

Gavin Newsom, Governor, State of California  
Wade Crowfoot, Secretary for Natural Resources, California Natural Resources Agency  
Daniel Berlant, Acting State Fire Marshal, California Department of Forestry and Fire Protection

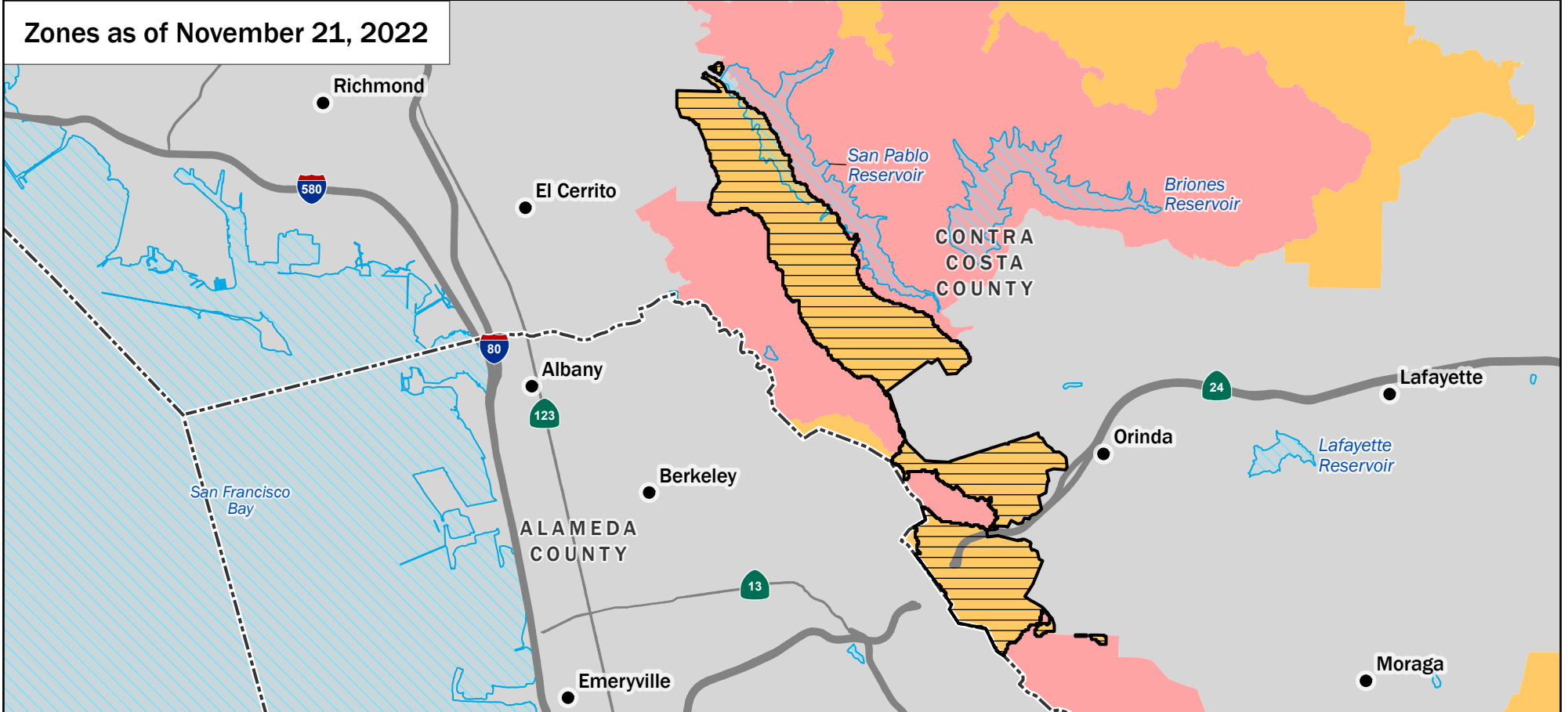
Data Sources:  
CAL FIRE Fire Hazard Severity Zones (FHSZSRA\_23\_1, FHSZSRA\_23\_2)  
CAL FIRE State Responsibility Areas (SRA22\_2)



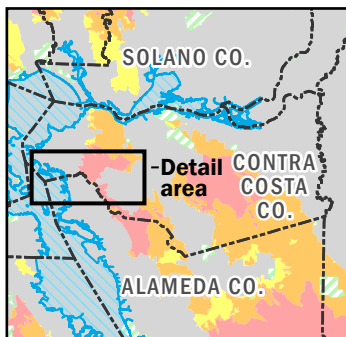
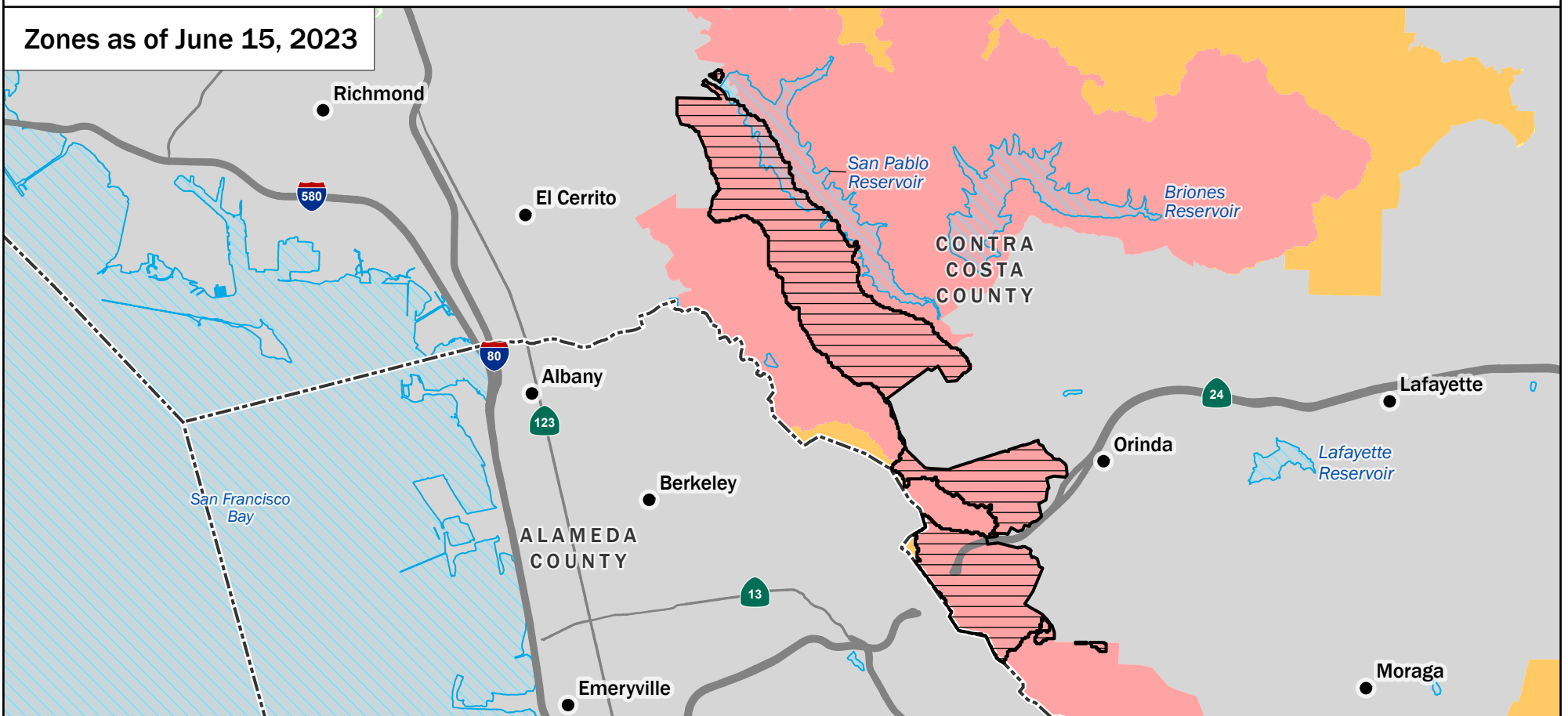
# State Responsibility Area Fire Hazard Severity Zones

June 15, 2023

Zones as of November 21, 2022



Zones as of June 15, 2023

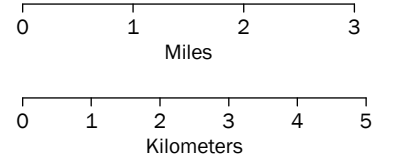


### Fire Hazard Severity Zones in State Responsibility Area (SRA)

- Very High
- High
- Moderate
- FHSZ Change

### Fire Protection Responsibility Areas (non-SRA)

- Federal Responsibility Area (FRA)
- Local Responsibility Area (LRA)
- Waterbody



Projection: NAD 83 California Teale Albers  
 Scale: 1:110,000 at 11" x 17"

Public Resources Code 4201-4204 directs the California Department of Forestry and Fire Protection (CAL FIRE) to map fire hazard within State Responsibility Areas (SRA) based on fuel loading, slope, fire weather, and other relevant factors present, including areas where winds have been identified by the department as a major cause of wildfire spread. These zones, referred to as Fire Hazard Severity Zones (FHSZ), classify a wildland zone as Moderate, High, or Very High fire hazard based on the average hazard across the area included in the zone. This map represents specific changes made to the November 21, 2022, regulatory map from comments received during the public comment period from December 16, 2022, to April 4, 2023.

Access PDF versions of the maps at <https://osfm.fire.ca.gov/fhsz-maps>. For more information, please visit the Frequently Asked Questions document for the 2023 Fire Hazard Severity Zones at <https://osfm.fire.ca.gov/fhsz> or scan the QR code at right. If you have further questions, please call 916-633-7655 or email [FHSZcomments@fire.ca.gov](mailto:FHSZcomments@fire.ca.gov).



Scan or click the QR code for more information and to visit the interactive FHSZ viewer.

The State of California and the Department of Forestry and Fire Protection make no representations or warranties regarding the accuracy of data or maps. Neither the State nor the Department shall be liable under any circumstances for any direct, special, incidental, or consequential damages with respect to any claim by any user or third party on account of, or arising from, the use of data or maps. Obtain FRAP maps, data, metadata, and publications at <https://frap.fire.ca.gov>. For more information, please call 916-633-7655 or email [FHSZcomments@fire.ca.gov](mailto:FHSZcomments@fire.ca.gov).

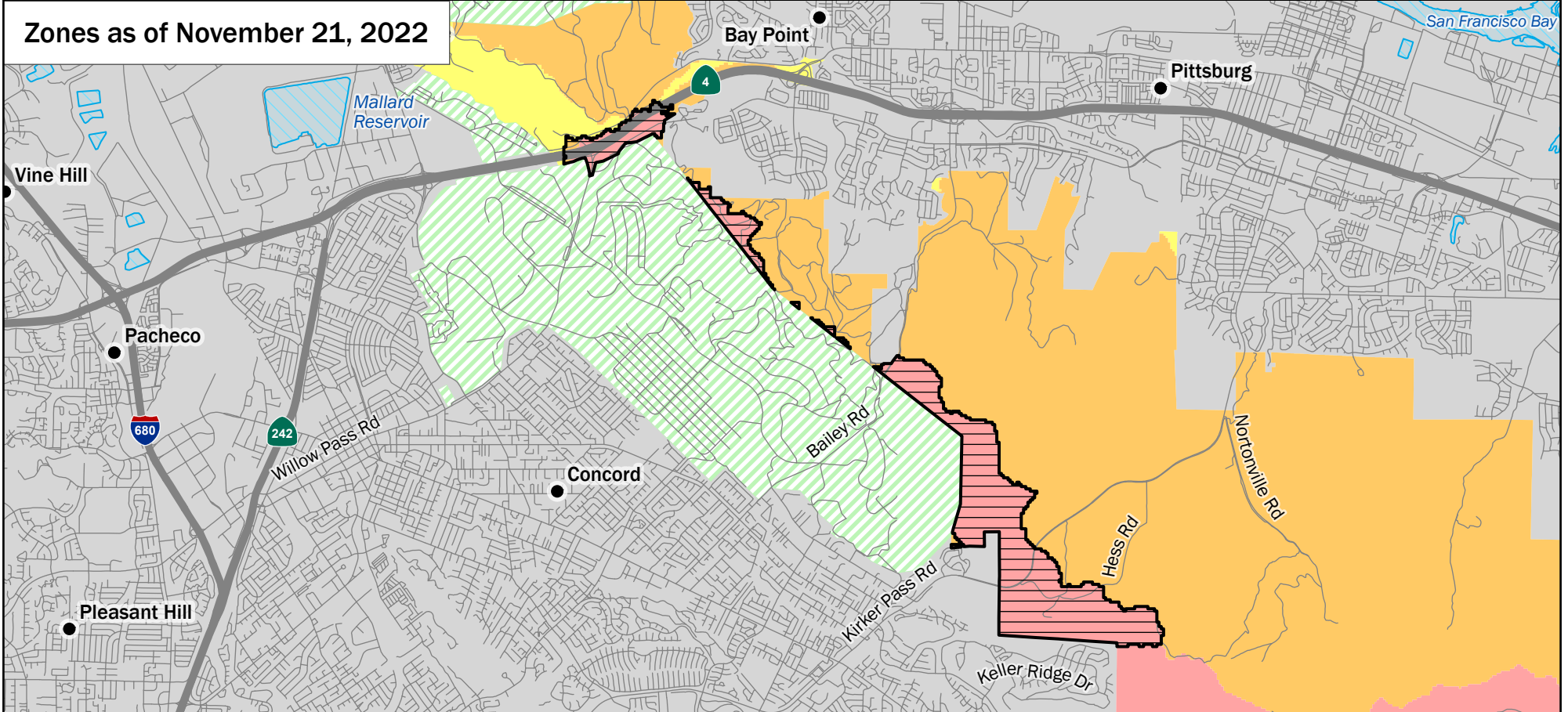
Gavin Newsom, Governor, State of California  
 Wade Crowfoot, Secretary for Natural Resources, California Natural Resources Agency  
 Daniel Berlant, Acting State Fire Marshal, California Department of Forestry and Fire Protection

Data Sources:  
 CAL FIRE Fire Hazard Severity Zones (FHSZSRA\_23\_1, FHSZSRA\_23\_2)  
 CAL FIRE State Responsibility Areas (SRA22\_2)

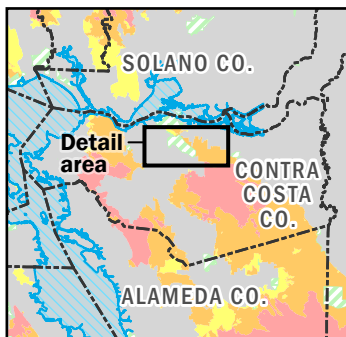
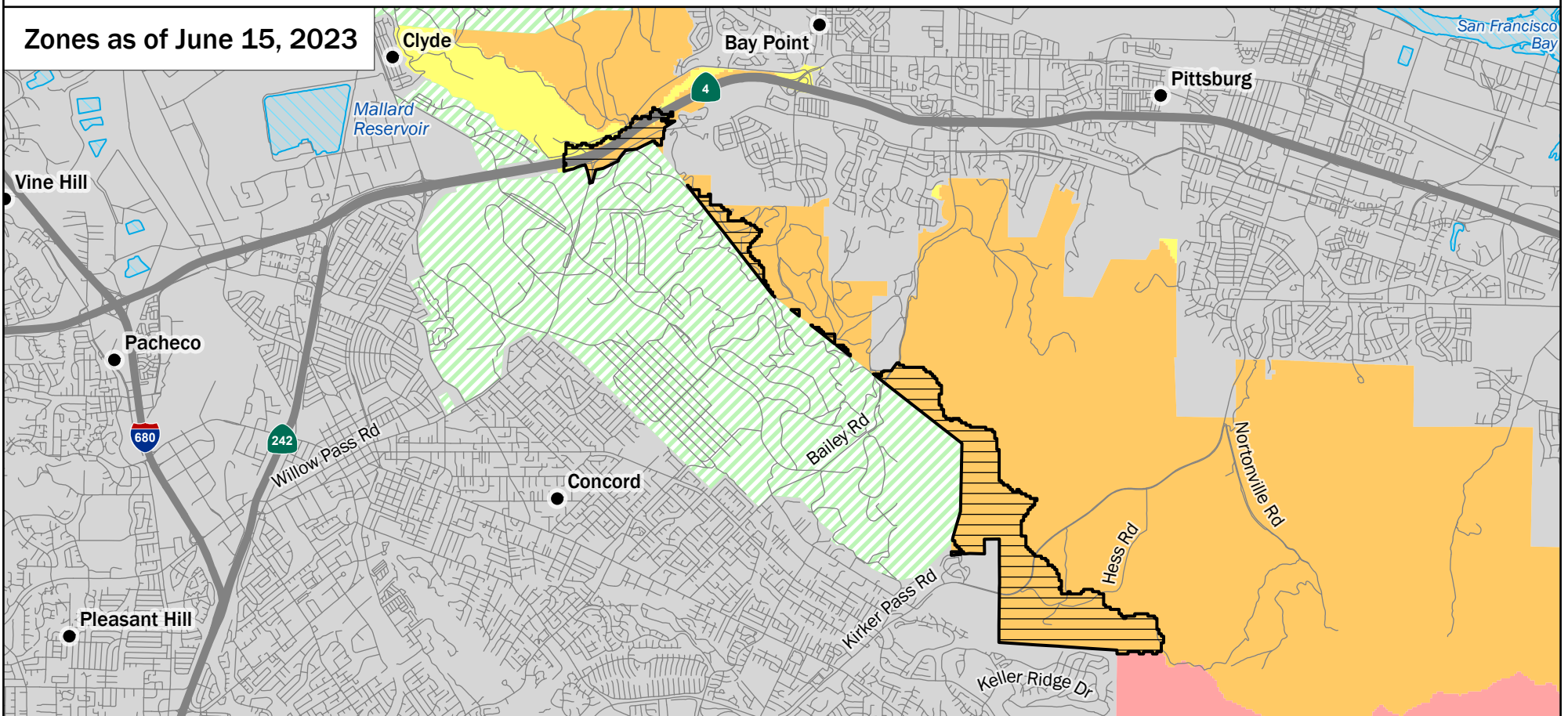
# State Responsibility Area Fire Hazard Severity Zones

June 15, 2023

Zones as of November 21, 2022



Zones as of June 15, 2023

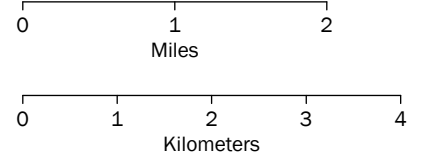


### Fire Hazard Severity Zones in State Responsibility Area (SRA)

- Very High
- High
- Moderate
- FHSZ Change

### Fire Protection Responsibility Areas (non-SRA)

- Federal Responsibility Area (FRA)
- Local Responsibility Area (LRA)
- Waterbody



Projection: NAD 83 California Teale Albers  
 Scale: 1:80,000 at 11" x 17"

Public Resources Code 4201-4204 directs the California Department of Forestry and Fire Protection (CAL FIRE) to map fire hazard within State Responsibility Areas (SRA) based on fuel loading, slope, fire weather, and other relevant factors present, including areas where winds have been identified by the department as a major cause of wildfire spread. These zones, referred to as Fire Hazard Severity Zones (FHSZ), classify a wildland zone as Moderate, High, or Very High fire hazard based on the average hazard across the area included in the zone. This map represents specific changes made to the November 21, 2022, regulatory map from comments received during the public comment period from December 16, 2022, to April 4, 2023.

Access PDF versions of the maps at <https://osfm.fire.ca.gov/fhsz-maps>. For more information, please visit the Frequently Asked Questions document for the 2023 Fire Hazard Severity Zones at <https://osfm.fire.ca.gov/fhsz> or scan the QR code at right. If you have further questions, please call 916-633-7655 or email [FHSZcomments@fire.ca.gov](mailto:FHSZcomments@fire.ca.gov).



Scan or click the QR code for more information and to visit the interactive FHSZ viewer.

The State of California and the Department of Forestry and Fire Protection make no representations or warranties regarding the accuracy of data or maps. Neither the State nor the Department shall be liable under any circumstances for any direct, special, incidental, or consequential damages with respect to any claim by any user or third party on account of, or arising from, the use of data or maps. Obtain FRAP maps, data, metadata, and publications at <https://frap.fire.ca.gov>. For more information, please call 916-633-7655 or email [FHSZcomments@fire.ca.gov](mailto:FHSZcomments@fire.ca.gov).

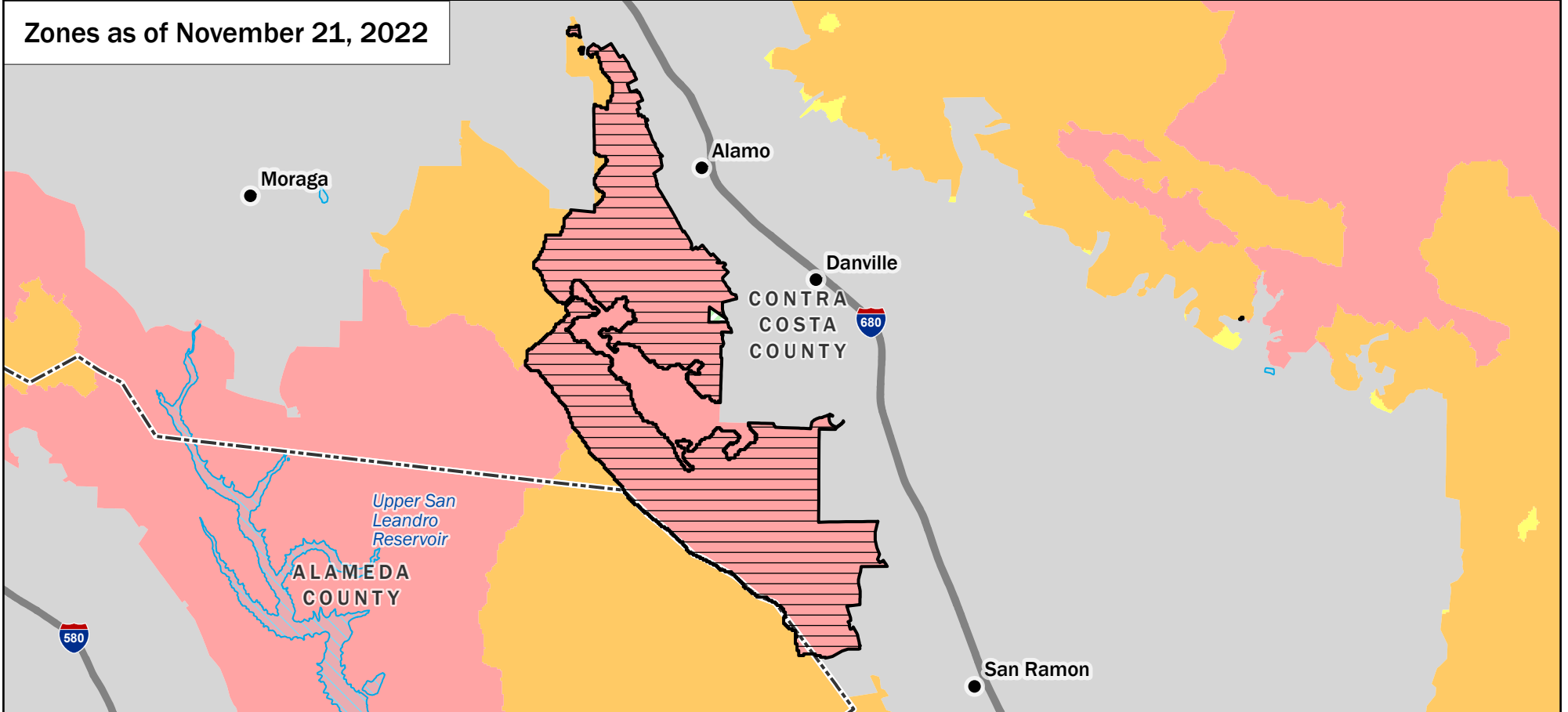
Gavin Newsom, Governor, State of California  
 Wade Crowfoot, Secretary for Natural Resources,  
 California Natural Resources Agency  
 Daniel Berlant, Acting State Fire Marshal,  
 California Department of Forestry and Fire Protection

Data Sources:  
 CAL FIRE Fire Hazard Severity Zones  
 (FHSZSRA\_23\_1, FHSZSRA\_23\_2)  
 CAL FIRE State Responsibility Areas (SRA22\_2)

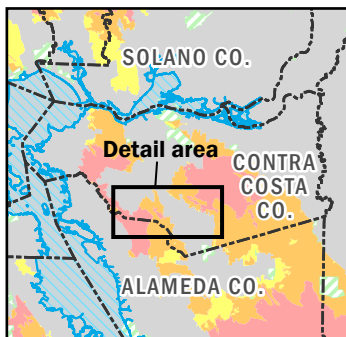
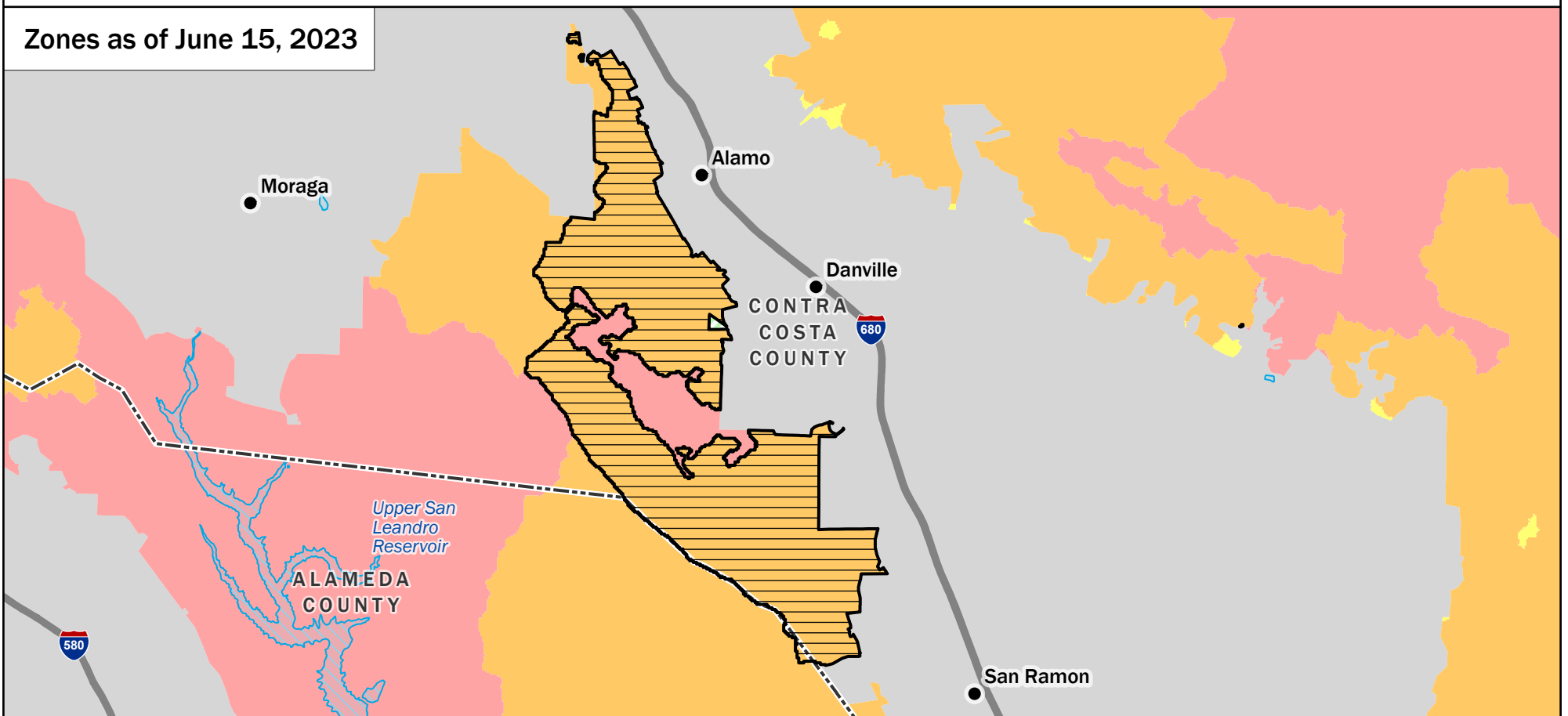
# State Responsibility Area Fire Hazard Severity Zones

June 15, 2023

Zones as of November 21, 2022



Zones as of June 15, 2023



### Fire Hazard Severity Zones in State Responsibility Area (SRA)

- Very High
- High
- Moderate
- FHSZ Change

### Fire Protection Responsibility Areas (non-SRA)

- Federal Responsibility Area (FRA)
- Local Responsibility Area (LRA)
- Waterbody

0 1 2 3  
Miles

0 1 2 3 4 5  
Kilometers

Projection: NAD 83 California Teale Albers  
 Scale: 1:106,000 at 11" x 17"

Public Resources Code 4201-4204 directs the California Department of Forestry and Fire Protection (CAL FIRE) to map fire hazard within State Responsibility Areas (SRA) based on fuel loading, slope, fire weather, and other relevant factors present, including areas where winds have been identified by the department as a major cause of wildfire spread. These zones, referred to as Fire Hazard Severity Zones (FHSZ), classify a wildland zone as Moderate, High, or Very High fire hazard based on the average hazard across the area included in the zone. This map represents specific changes made to the November 21, 2022, regulatory map from comments received during the public comment period from December 16, 2022, to April 4, 2023.

Access PDF versions of the maps at <https://osfm.fire.ca.gov/fhsz-maps>. For more information, please visit the Frequently Asked Questions document for the 2023 Fire Hazard Severity Zones at <https://osfm.fire.ca.gov/fhsz> or scan the QR code at right. If you have further questions, please call 916-633-7655 or email [FHSZcomments@fire.ca.gov](mailto:FHSZcomments@fire.ca.gov).



Scan or click the QR code for more information and to visit the interactive FHSZ viewer.

The State of California and the Department of Forestry and Fire Protection make no representations or warranties regarding the accuracy of data or maps. Neither the State nor the Department shall be liable under any circumstances for any direct, special, incidental, or consequential damages with respect to any claim by any user or third party on account of, or arising from, the use of data or maps. Obtain FRAP maps, data, metadata, and publications at <https://frap.fire.ca.gov>. For more information, please call 916-633-7655 or email [FHSZcomments@fire.ca.gov](mailto:FHSZcomments@fire.ca.gov).

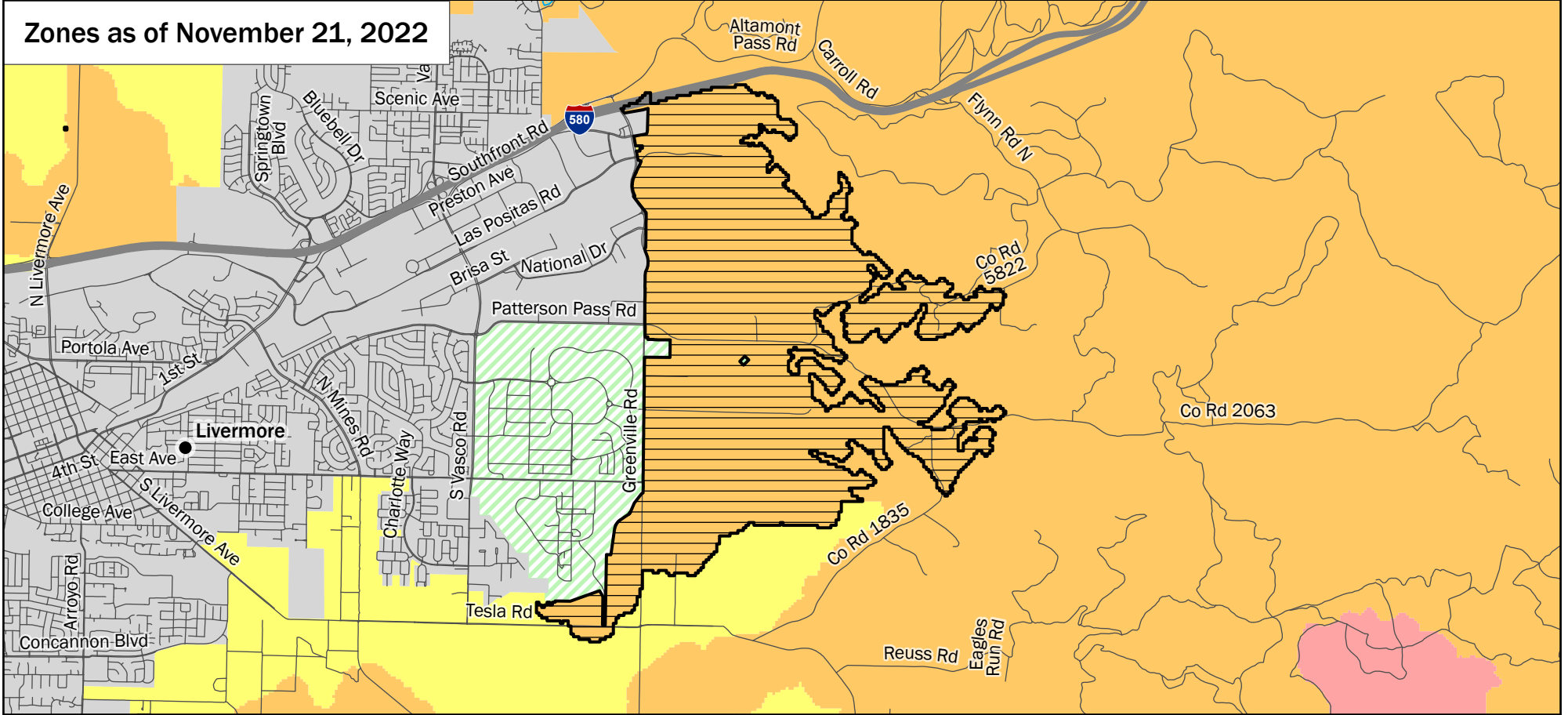
Gavin Newsom, Governor, State of California  
 Wade Crowfoot, Secretary for Natural Resources,  
 California Natural Resources Agency  
 Daniel Berlant, Acting State Fire Marshal,  
 California Department of Forestry and Fire Protection

Data Sources:  
 CAL FIRE Fire Hazard Severity Zones  
 (FHSZSRA\_23\_1, FHSZSRA\_23\_2)  
 CAL FIRE State Responsibility Areas (SRA22\_2)

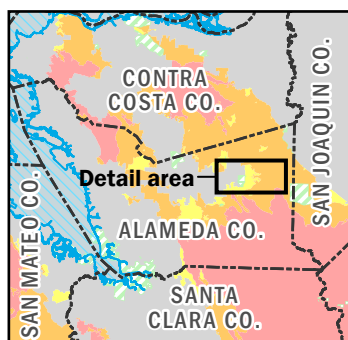
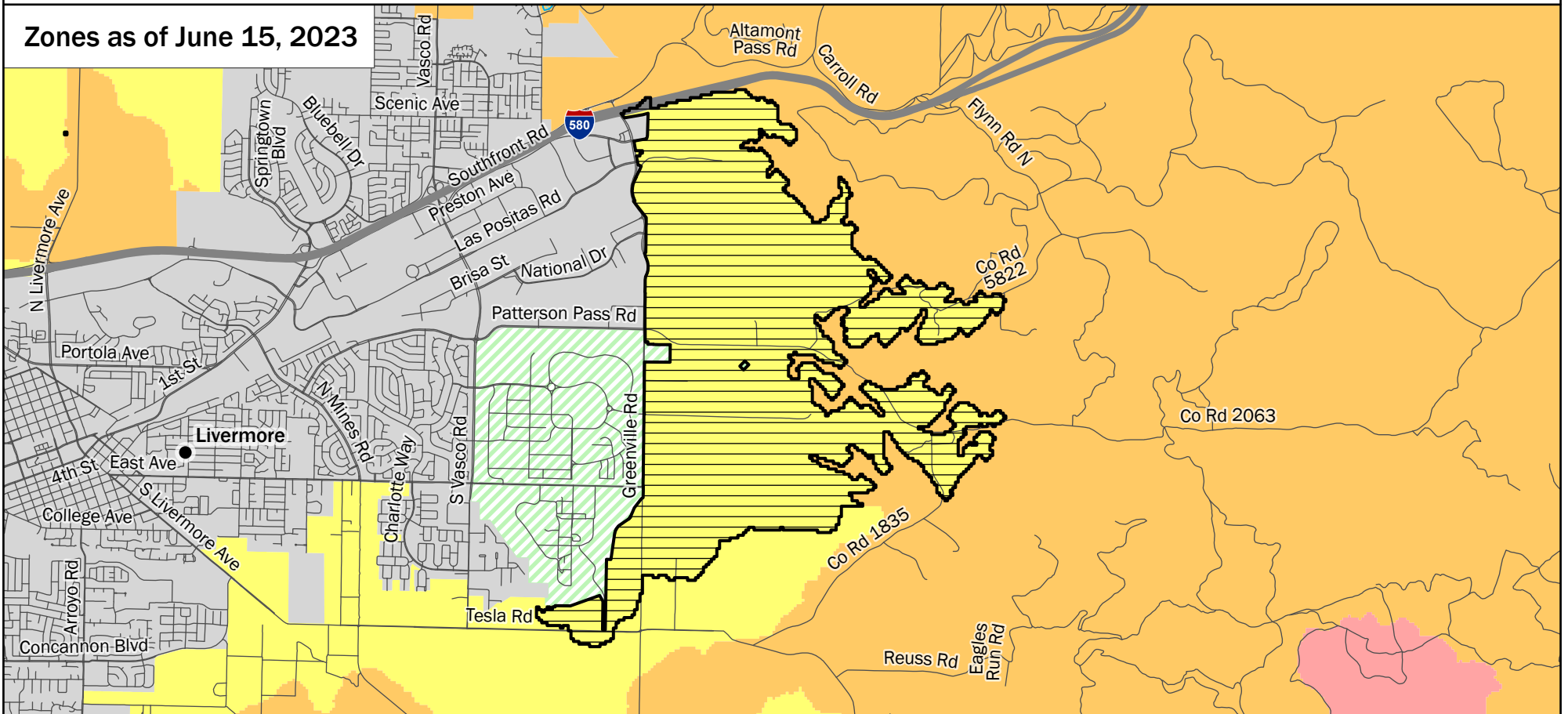
# State Responsibility Area Fire Hazard Severity Zones

June 15, 2023

Zones as of November 21, 2022



Zones as of June 15, 2023



### Fire Hazard Severity Zones in State Responsibility Area (SRA)

- Very High
- High
- Moderate
- FHSZ Change

### Fire Protection Responsibility Areas (non-SRA)

- Federal Responsibility Area (FRA)
- Local Responsibility Area (LRA)
- Waterbody

0 1 2  
Miles

0 1 2 3  
Kilometers

Projection: NAD 83 California Teale Albers  
Scale: 1:67,000 at 11" x 17"

Public Resources Code 4201-4204 directs the California Department of Forestry and Fire Protection (CAL FIRE) to map fire hazard within State Responsibility Areas (SRA) based on fuel loading, slope, fire weather, and other relevant factors present, including areas where winds have been identified by the department as a major cause of wildfire spread. These zones, referred to as Fire Hazard Severity Zones (FHSZ), classify a wildland zone as Moderate, High, or Very High fire hazard based on the average hazard across the area included in the zone. This map represents specific changes made to the November 21, 2022, regulatory map from comments received during the public comment period from December 16, 2022, to April 4, 2023.

Access PDF versions of the maps at <https://osfm.fire.ca.gov/fhsz-maps>. For more information, please visit the Frequently Asked Questions document for the 2023 Fire Hazard Severity Zones at <https://osfm.fire.ca.gov/fhsz> or scan the QR code at right. If you have further questions, please call 916-633-7655 or email [FHSZcomments@fire.ca.gov](mailto:FHSZcomments@fire.ca.gov).



Scan or click the QR code for more information and to visit the interactive FHSZ viewer.

The State of California and the Department of Forestry and Fire Protection make no representations or warranties regarding the accuracy of data or maps. Neither the State nor the Department shall be liable under any circumstances for any direct, special, incidental, or consequential damages with respect to any claim by any user or third party on account of, or arising from, the use of data or maps. Obtain FRAP maps, data, metadata, and publications at <https://frap.fire.ca.gov>. For more information, please call 916-633-7655 or email [FHSZcomments@fire.ca.gov](mailto:FHSZcomments@fire.ca.gov).

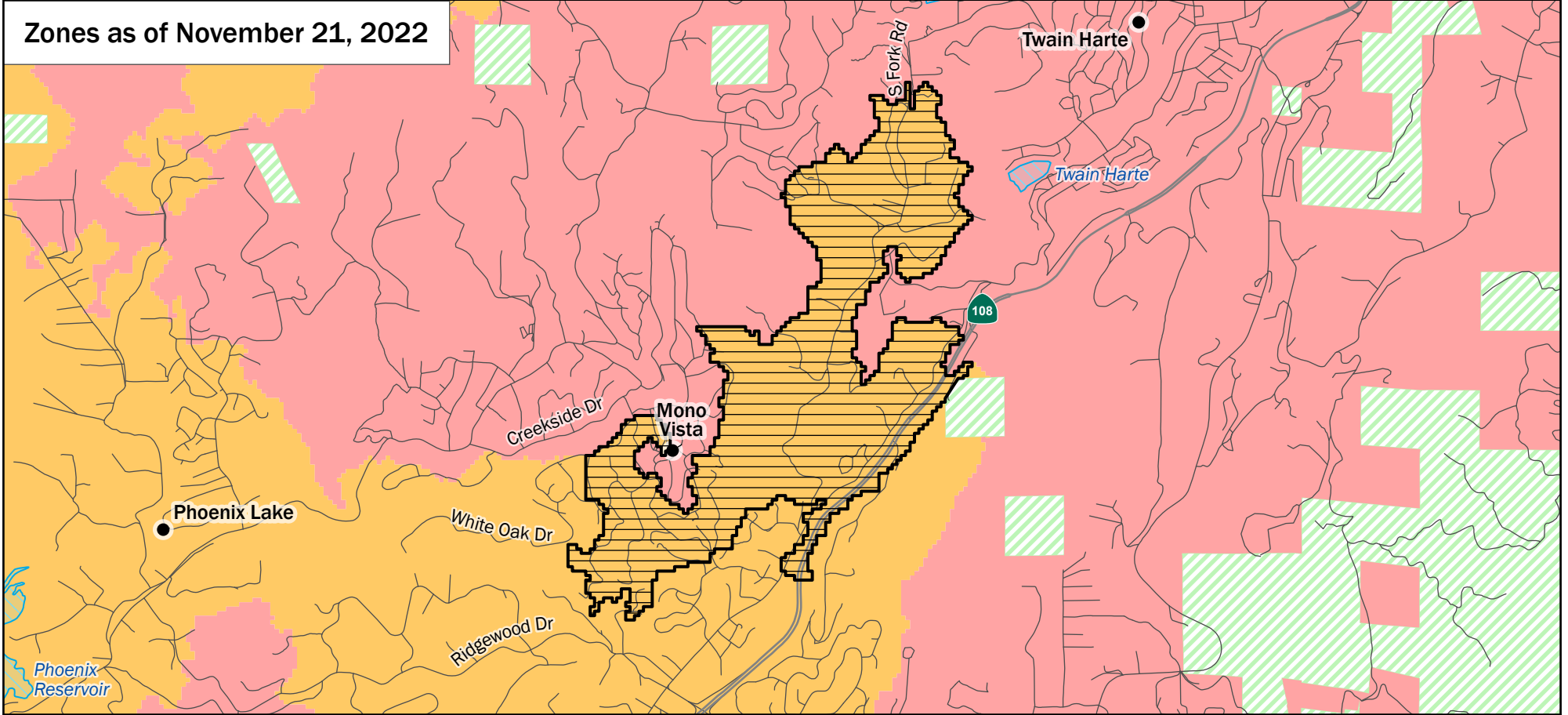
Gavin Newsom, Governor, State of California  
Wade Crowfoot, Secretary for Natural Resources, California Natural Resources Agency  
Daniel Berlant, Acting State Fire Marshal, California Department of Forestry and Fire Protection

Data Sources:  
CAL FIRE Fire Hazard Severity Zones (FHSZSRA\_23\_1, FHSZSRA\_23\_2)  
CAL FIRE State Responsibility Areas (SRA22\_2)

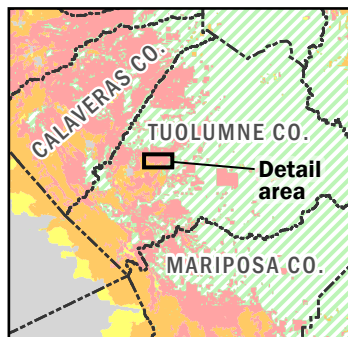
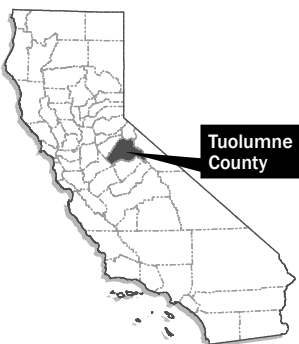
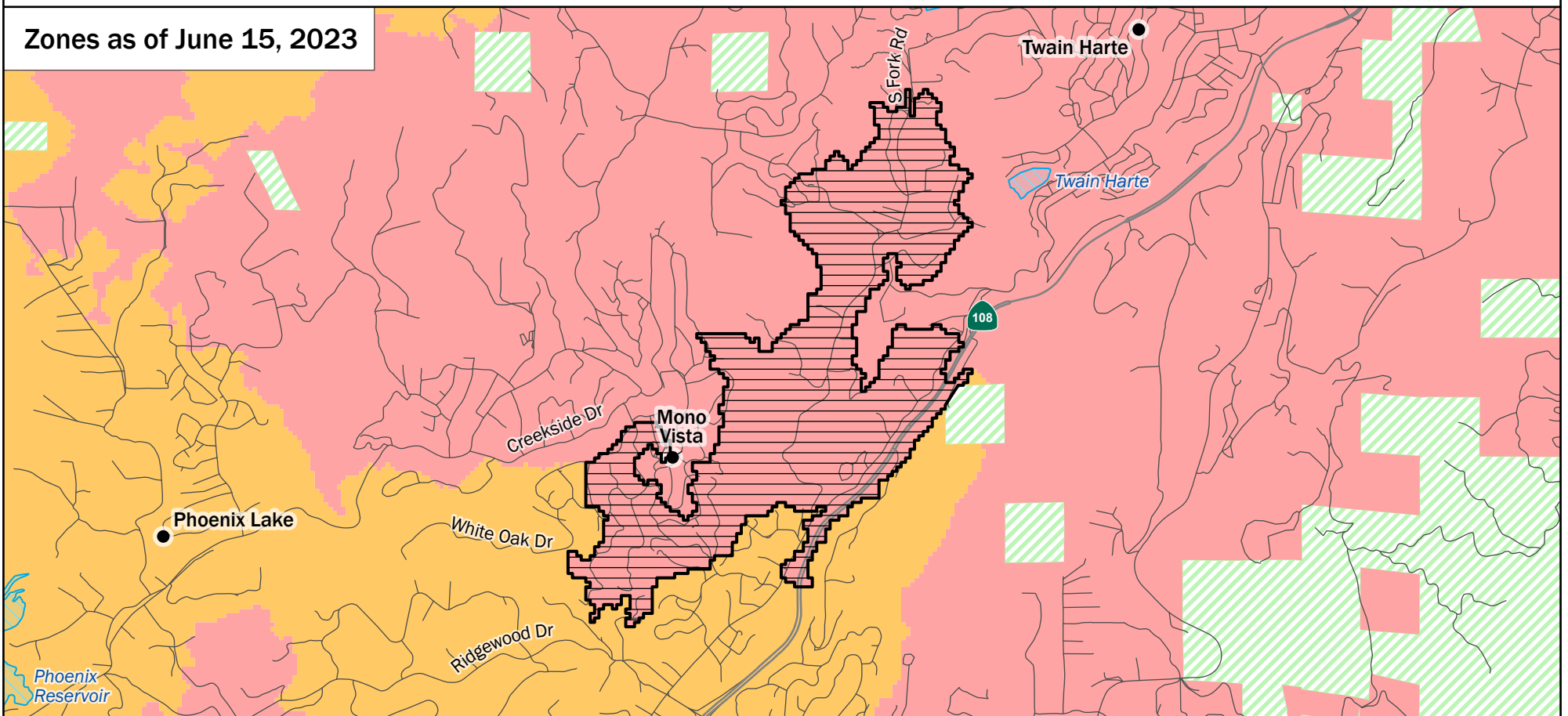
# State Responsibility Area Fire Hazard Severity Zones

June 15, 2023

Zones as of November 21, 2022



Zones as of June 15, 2023



### Fire Hazard Severity Zones in State Responsibility Area (SRA)

- Very High
- High
- Moderate
- FHSZ Change

### Fire Protection Responsibility Areas (non-SRA)

- Federal Responsibility Area (FRA)
- Local Responsibility Area (LRA)
- Waterbody

0 1  
Miles

0 1 2  
Kilometers

Projection: NAD 83 California Teale Albers  
Scale: 1:40,000 at 11" x 17"

Public Resources Code 4201-4204 directs the California Department of Forestry and Fire Protection (CAL FIRE) to map fire hazard within State Responsibility Areas (SRA) based on fuel loading, slope, fire weather, and other relevant factors present, including areas where winds have been identified by the department as a major cause of wildfire spread. These zones, referred to as Fire Hazard Severity Zones (FHSZ), classify a wildland zone as Moderate, High, or Very High fire hazard based on the average hazard across the area included in the zone. This map represents specific changes made to the November 21, 2022, regulatory map from comments received during the public comment period from December 16, 2022, to April 4, 2023.

Access PDF versions of the maps at <https://osfm.fire.ca.gov/fhsz-maps>. For more information, please visit the Frequently Asked Questions document for the 2023 Fire Hazard Severity Zones at <https://osfm.fire.ca.gov/fhsz> or scan the QR code at right. If you have further questions, please call 916-633-7655 or email [FHSZcomments@fire.ca.gov](mailto:FHSZcomments@fire.ca.gov).



Scan or click the QR code for more information and to visit the interactive FHSZ viewer.

The State of California and the Department of Forestry and Fire Protection make no representations or warranties regarding the accuracy of data or maps. Neither the State nor the Department shall be liable under any circumstances for any direct, special, incidental, or consequential damages with respect to any claim by any user or third party on account of, or arising from, the use of data or maps. Obtain FRAP maps, data, metadata, and publications at <https://frap.fire.ca.gov>. For more information, please call 916-633-7655 or email [FHSZcomments@fire.ca.gov](mailto:FHSZcomments@fire.ca.gov).

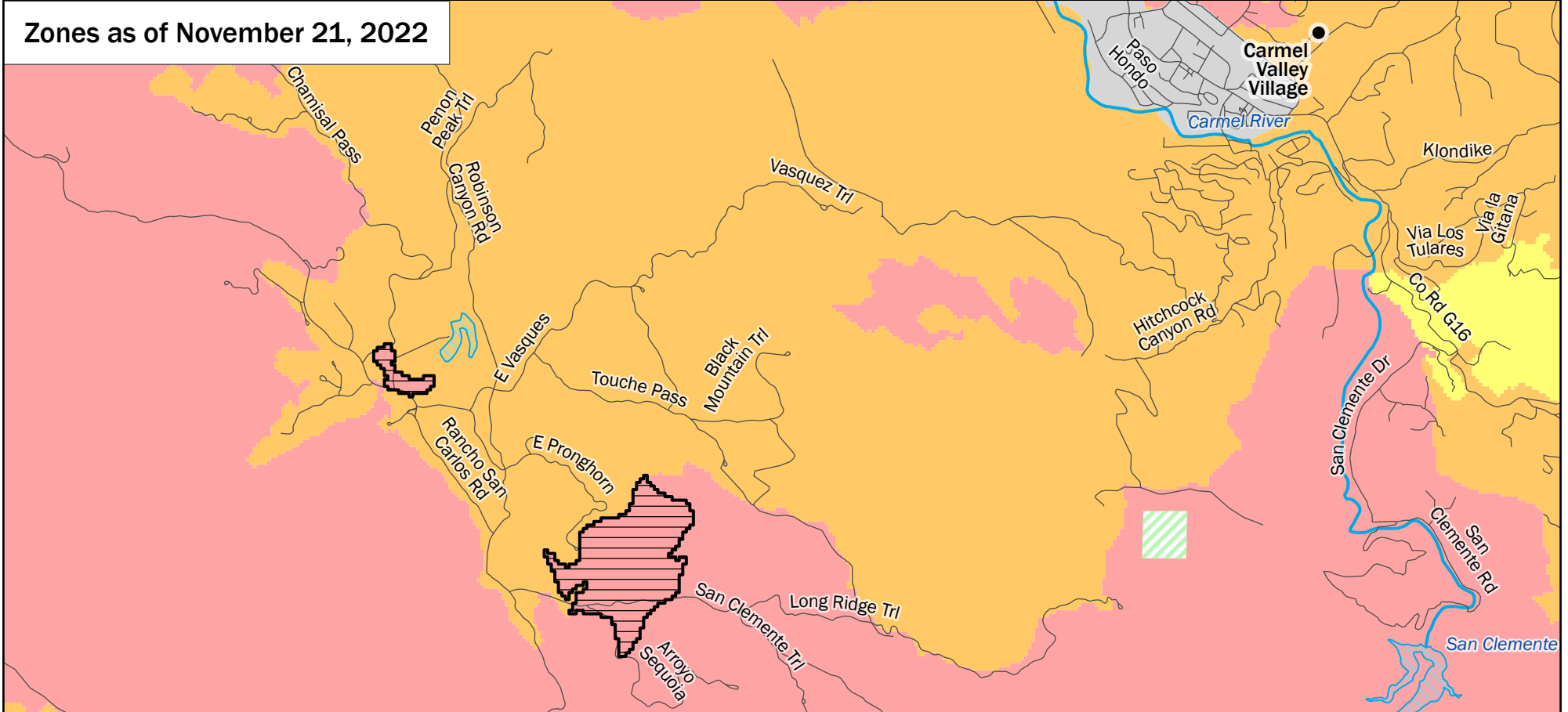
Gavin Newsom, Governor, State of California  
Wade Crowfoot, Secretary for Natural Resources, California Natural Resources Agency  
Daniel Berlant, Acting State Fire Marshal, California Department of Forestry and Fire Protection

Data Sources:  
CAL FIRE Fire Hazard Severity Zones (FHSZSRA\_23\_1, FHSZSRA\_23\_2)  
CAL FIRE State Responsibility Areas (SRA22\_2)

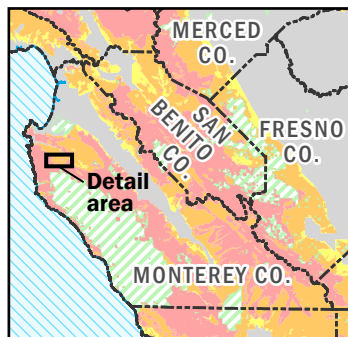
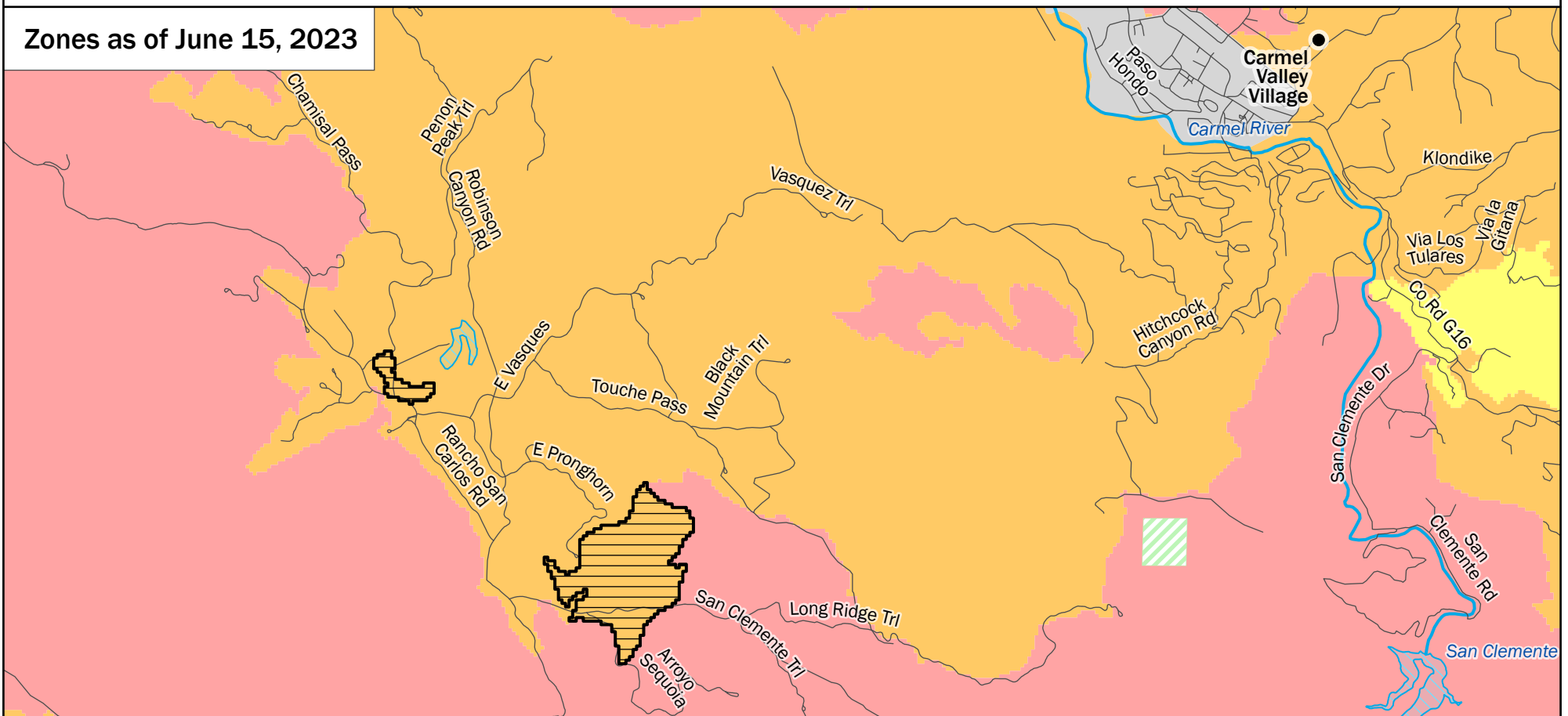
# State Responsibility Area Fire Hazard Severity Zones

June 15, 2023

Zones as of November 21, 2022



Zones as of June 15, 2023



### Fire Hazard Severity Zones in State Responsibility Area (SRA)

- Very High
- High
- Moderate
- FHSZ Change

### Fire Protection Responsibility Areas (non-SRA)

- Federal Responsibility Area (FRA)
- Local Responsibility Area (LRA)
- Waterbody

0 1  
Miles

0 1 2  
Kilometers

Projection: NAD 83 California Teale Albers  
Scale: 1:50,000 at 11" x 17"

Public Resources Code 4201-4204 directs the California Department of Forestry and Fire Protection (CAL FIRE) to map fire hazard within State Responsibility Areas (SRA) based on fuel loading, slope, fire weather, and other relevant factors present, including areas where winds have been identified by the department as a major cause of wildfire spread. These zones, referred to as Fire Hazard Severity Zones (FHSZ), classify a wildland zone as Moderate, High, or Very High fire hazard based on the average hazard across the area included in the zone. This map represents specific changes made to the November 21, 2022, regulatory map from comments received during the public comment period from December 16, 2022, to April 4, 2023.

Access PDF versions of the maps at <https://osfm.fire.ca.gov/fhsz-maps>. For more information, please visit the Frequently Asked Questions document for the 2023 Fire Hazard Severity Zones at <https://osfm.fire.ca.gov/fhsz> or scan the QR code at right. If you have further questions, please call 916-633-7655 or email [FHSZcomments@fire.ca.gov](mailto:FHSZcomments@fire.ca.gov).



Scan or click the QR code for more information and to visit the interactive FHSZ viewer.

The State of California and the Department of Forestry and Fire Protection make no representations or warranties regarding the accuracy of data or maps. Neither the State nor the Department shall be liable under any circumstances for any direct, special, incidental, or consequential damages with respect to any claim by any user or third party on account of, or arising from, the use of data or maps. Obtain FRAP maps, data, metadata, and publications at <https://frap.fire.ca.gov>. For more information, please call 916-633-7655 or email [FHSZcomments@fire.ca.gov](mailto:FHSZcomments@fire.ca.gov).

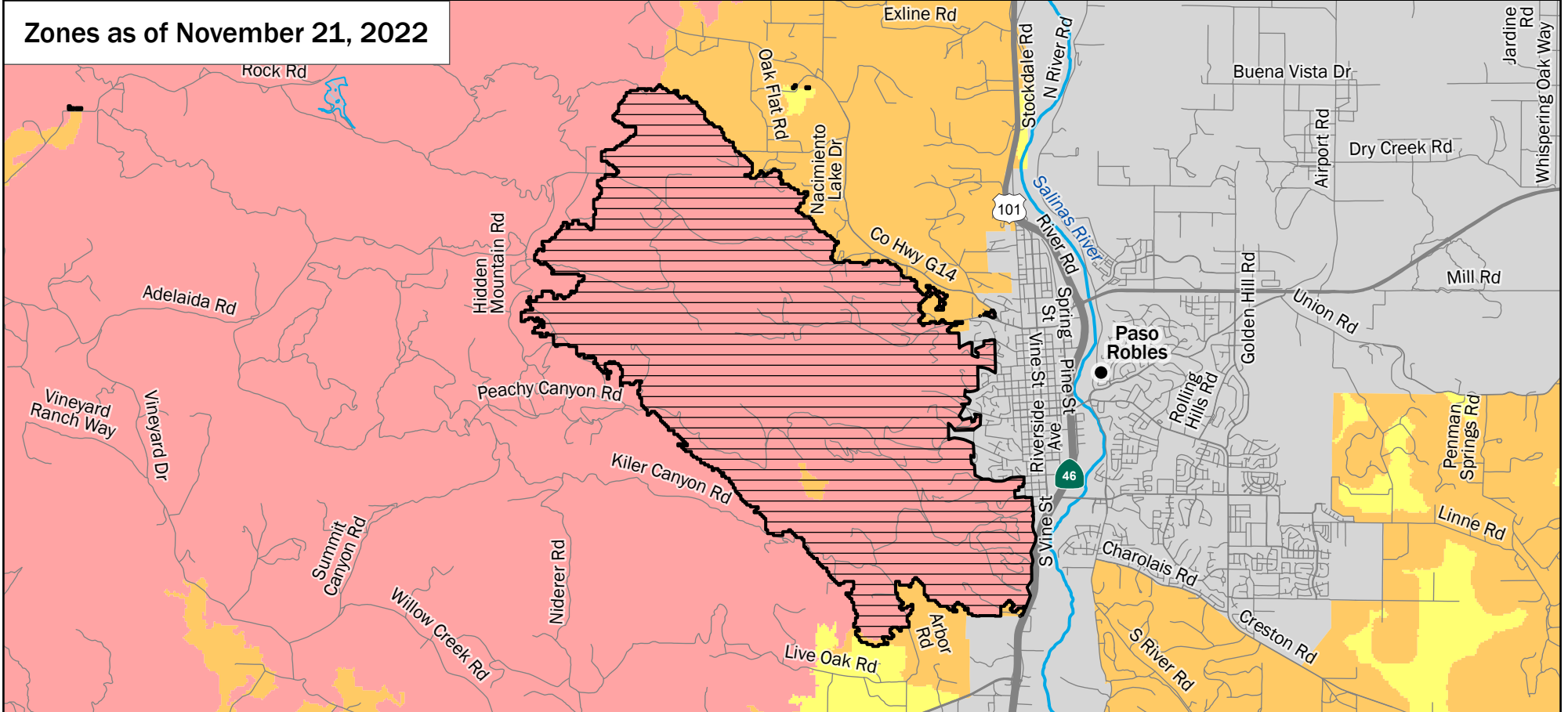
Gavin Newsom, Governor, State of California  
Wade Crowfoot, Secretary for Natural Resources, California Natural Resources Agency  
Daniel Berlant, Acting State Fire Marshal, California Department of Forestry and Fire Protection

Data Sources:  
CAL FIRE Fire Hazard Severity Zones (FHSZSRA\_23\_1, FHSZSRA\_23\_2)  
CAL FIRE State Responsibility Areas (SRA22\_2)

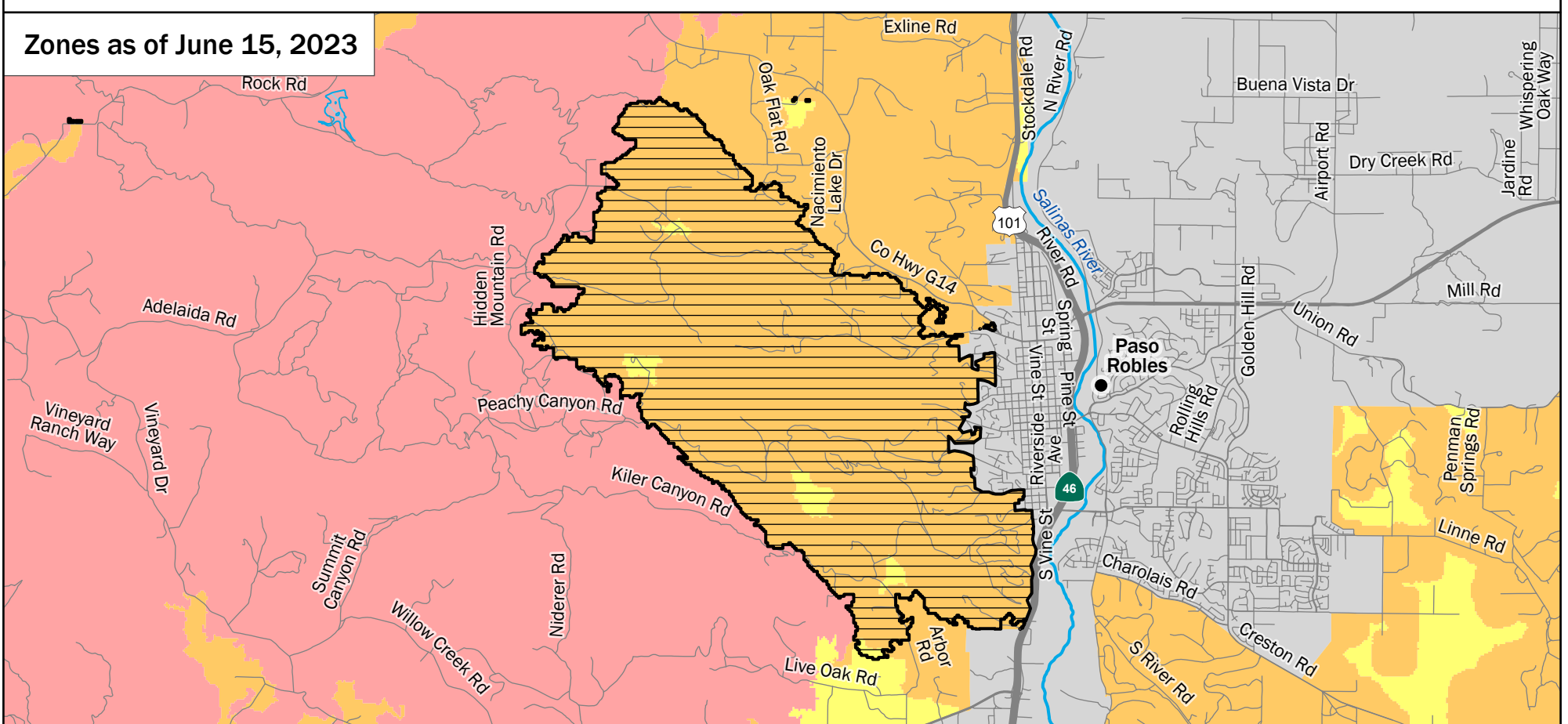
# State Responsibility Area Fire Hazard Severity Zones

June 15, 2023

Zones as of November 21, 2022



Zones as of June 15, 2023




### Fire Hazard Severity Zones in State Responsibility Area (SRA)

- Very High
- High
- Moderate
- FHSZ Change

### Fire Protection Responsibility Areas (non-SRA)

- Federal Responsibility Area (FRA)
- Local Responsibility Area (LRA)
- Waterbody



Public Resources Code 4201-4204 directs the California Department of Forestry and Fire Protection (CAL FIRE) to map fire hazard within State Responsibility Areas (SRA) based on fuel loading, slope, fire weather, and other relevant factors present, including areas where winds have been identified by the department as a major cause of wildfire spread. These zones, referred to as Fire Hazard Severity Zones (FHSZ), classify a wildland zone as Moderate, High, or Very High fire hazard based on the average hazard across the area included in the zone. This map represents specific changes made to the November 21, 2022, regulatory map from comments received during the public comment period from December 16, 2022, to April 4, 2023.

Access PDF versions of the maps at <https://osfm.fire.ca.gov/fhsz-maps>. For more information, please visit the Frequently Asked Questions document for the 2023 Fire Hazard Severity Zones at <https://osfm.fire.ca.gov/fhsz> or scan the QR code at right. If you have further questions, please call 916-633-7655 or email [FHSZcomments@fire.ca.gov](mailto:FHSZcomments@fire.ca.gov).



Scan or click the QR code for more information and to visit the interactive FHSZ viewer.

The State of California and the Department of Forestry and Fire Protection make no representations or warranties regarding the accuracy of data or maps. Neither the State nor the Department shall be liable under any circumstances for any direct, special, incidental, or consequential damages with respect to any claim by any user or third party on account of, or arising from, the use of data or maps. Obtain FRAP maps, data, metadata, and publications at <https://frap.fire.ca.gov>. For more information, please call 916-633-7655 or email [FHSZcomments@fire.ca.gov](mailto:FHSZcomments@fire.ca.gov).

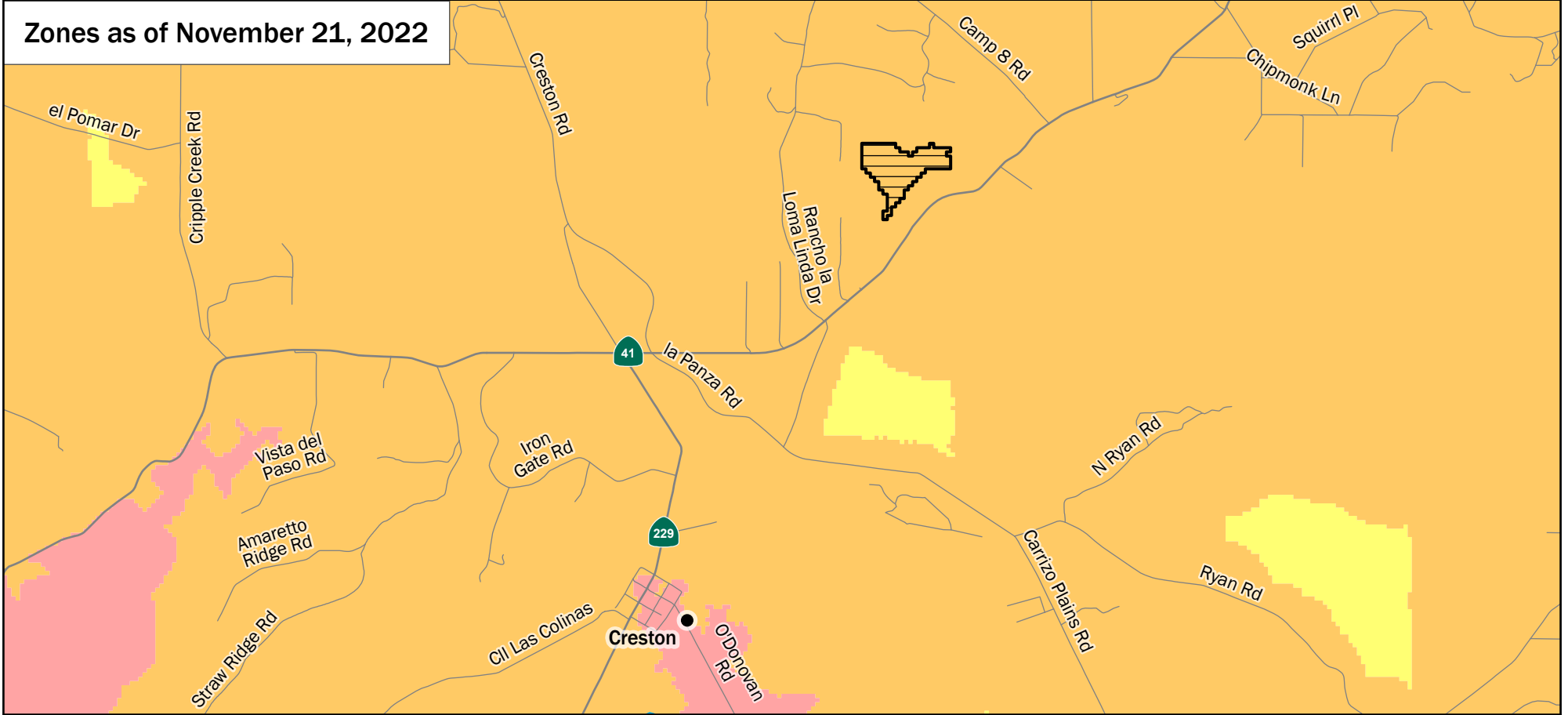
Gavin Newsom, Governor, State of California  
 Wade Crowfoot, Secretary for Natural Resources, California Natural Resources Agency  
 Daniel Berlant, Acting State Fire Marshal, California Department of Forestry and Fire Protection

Data Sources:  
 CAL FIRE Fire Hazard Severity Zones (FHSZSRA\_23\_1, FHSZSRA\_23\_2)  
 CAL FIRE State Responsibility Areas (SRA22\_2)

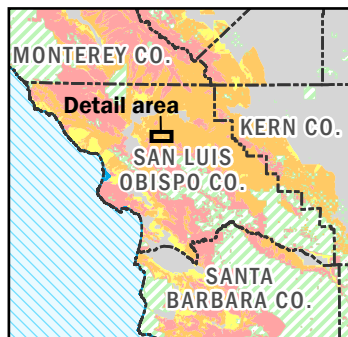
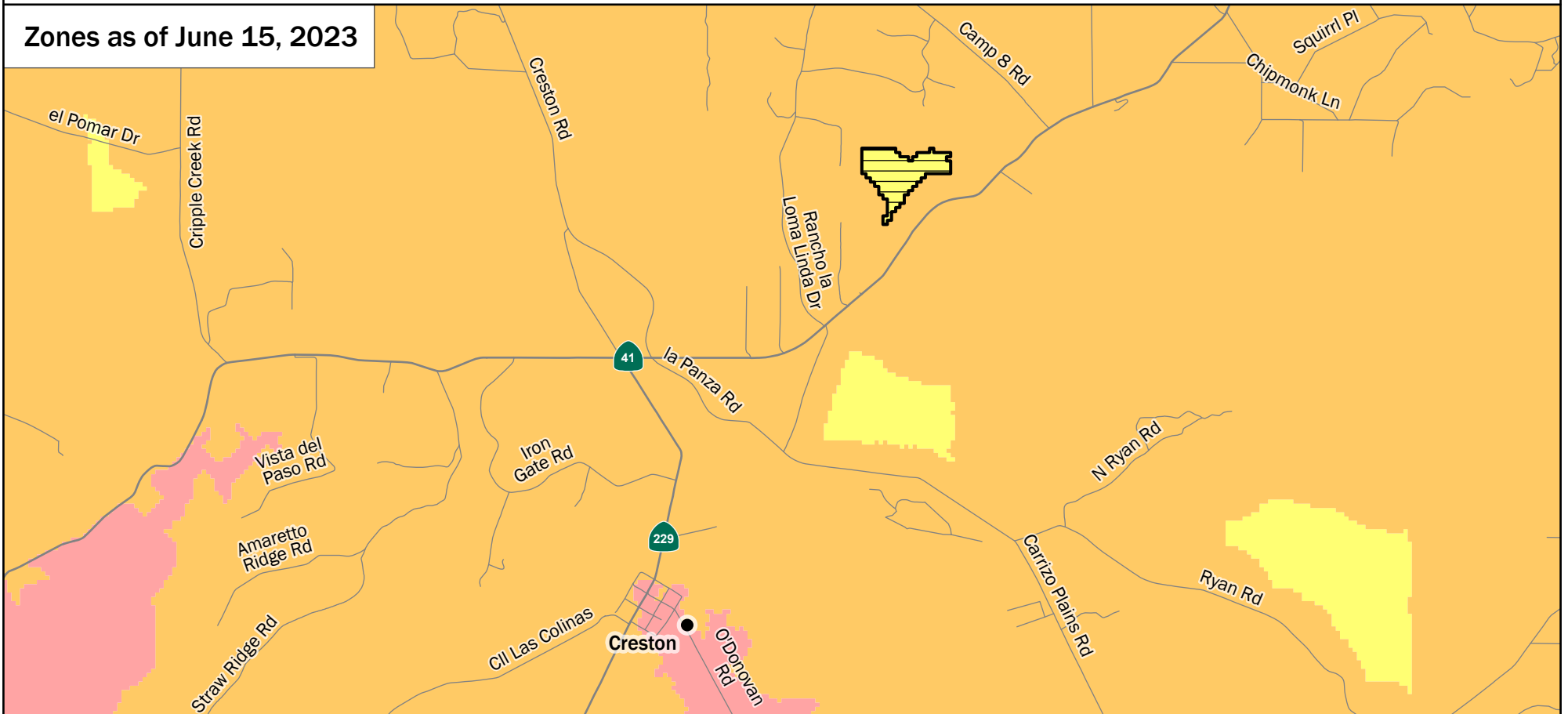
# State Responsibility Area Fire Hazard Severity Zones

June 15, 2023

Zones as of November 21, 2022



Zones as of June 15, 2023

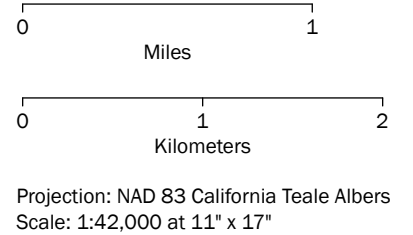


### Fire Hazard Severity Zones in State Responsibility Area (SRA)

- Very High
- High
- Moderate
- FHSZ Change

### Fire Protection Responsibility Areas (non-SRA)

- Federal Responsibility Area (FRA)
- Local Responsibility Area (LRA)
- Waterbody



Public Resources Code 4201-4204 directs the California Department of Forestry and Fire Protection (CAL FIRE) to map fire hazard within State Responsibility Areas (SRA) based on fuel loading, slope, fire weather, and other relevant factors present, including areas where winds have been identified by the department as a major cause of wildfire spread. These zones, referred to as Fire Hazard Severity Zones (FHSZ), classify a wildland zone as Moderate, High, or Very High fire hazard based on the average hazard across the area included in the zone. This map represents specific changes made to the November 21, 2022, regulatory map from comments received during the public comment period from December 16, 2022, to April 4, 2023.

Access PDF versions of the maps at <https://osfm.fire.ca.gov/fhsz-maps>. For more information, please visit the Frequently Asked Questions document for the 2023 Fire Hazard Severity Zones at <https://osfm.fire.ca.gov/fhsz> or scan the QR code at right. If you have further questions, please call 916-633-7655 or email [FHSZcomments@fire.ca.gov](mailto:FHSZcomments@fire.ca.gov).



Scan or click the QR code for more information and to visit the interactive FHSZ viewer.

The State of California and the Department of Forestry and Fire Protection make no representations or warranties regarding the accuracy of data or maps. Neither the State nor the Department shall be liable under any circumstances for any direct, special, incidental, or consequential damages with respect to any claim by any user or third party on account of, or arising from, the use of data or maps. Obtain FRAP maps, data, metadata, and publications at <https://frap.fire.ca.gov>. For more information, please call 916-633-7655 or email [FHSZcomments@fire.ca.gov](mailto:FHSZcomments@fire.ca.gov).

Gavin Newsom, Governor, State of California  
Wade Crowfoot, Secretary for Natural Resources, California Natural Resources Agency  
Daniel Berlant, Acting State Fire Marshal, California Department of Forestry and Fire Protection

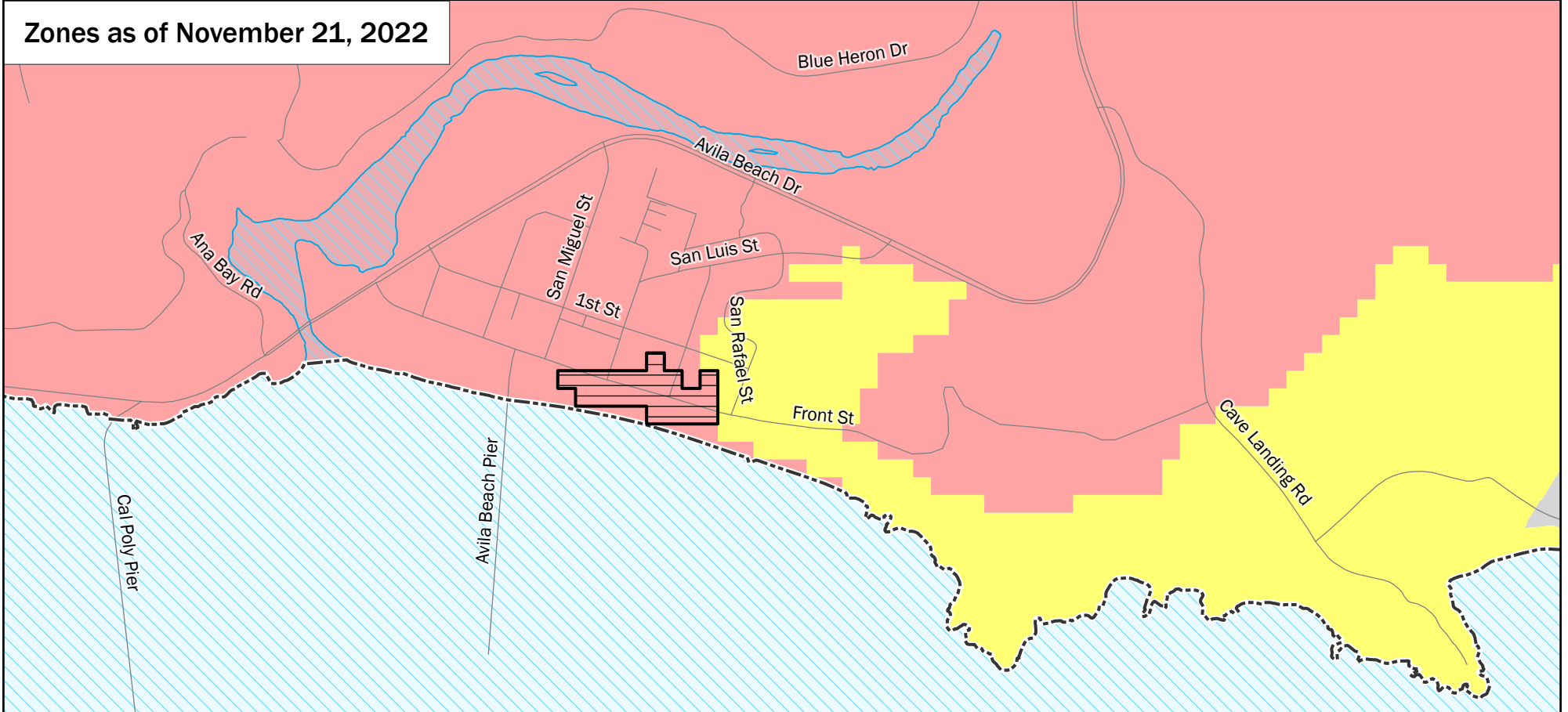
Data Sources:  
CAL FIRE Fire Hazard Severity Zones (FHSZSRA\_23\_1, FHSZSRA\_23\_2)  
CAL FIRE State Responsibility Areas (SRA22\_2)



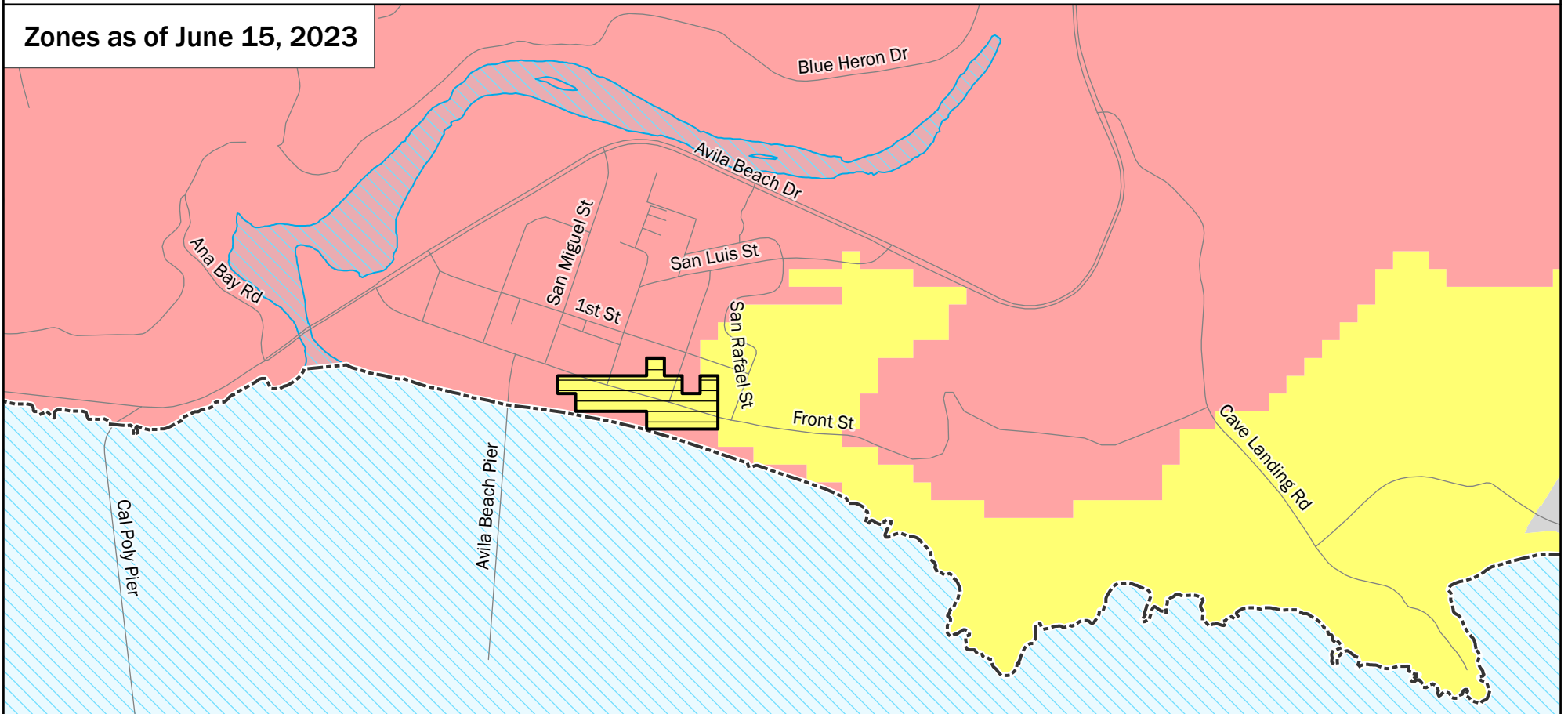
# State Responsibility Area Fire Hazard Severity Zones

June 15, 2023

Zones as of November 21, 2022



Zones as of June 15, 2023



### Fire Hazard Severity Zones in State Responsibility Area (SRA)

- Very High
- High
- Moderate
- FHSZ Change

### Fire Protection Responsibility Areas (non-SRA)

- Federal Responsibility Area (FRA)
- Local Responsibility Area (LRA)
- Waterbody

0 0.1 0.2 0.3  
Miles

0 0.1 0.2 0.3 0.4  
Kilometers

Projection: NAD 83 California Teale Albers  
 Scale: 1:10,000 at 11" x 17"

Public Resources Code 4201-4204 directs the California Department of Forestry and Fire Protection (CAL FIRE) to map fire hazard within State Responsibility Areas (SRA) based on fuel loading, slope, fire weather, and other relevant factors present, including areas where winds have been identified by the department as a major cause of wildfire spread. These zones, referred to as Fire Hazard Severity Zones (FHSZ), classify a wildland zone as Moderate, High, or Very High fire hazard based on the average hazard across the area included in the zone. This map represents specific changes made to the November 21, 2022, regulatory map from comments received during the public comment period from December 16, 2022, to April 4, 2023.

Access PDF versions of the maps at <https://osfm.fire.ca.gov/fhsz-maps>. For more information, please visit the Frequently Asked Questions document for the 2023 Fire Hazard Severity Zones at <https://osfm.fire.ca.gov/fhsz> or scan the QR code at right. If you have further questions, please call 916-633-7655 or email [FHSZcomments@fire.ca.gov](mailto:FHSZcomments@fire.ca.gov).



Scan or click the QR code for more information and to visit the interactive FHSZ viewer.

The State of California and the Department of Forestry and Fire Protection make no representations or warranties regarding the accuracy of data or maps. Neither the State nor the Department shall be liable under any circumstances for any direct, special, incidental, or consequential damages with respect to any claim by any user or third party on account of, or arising from, the use of data or maps.

Obtain FRAP maps, data, metadata, and publications at <https://frap.fire.ca.gov>. For more information, please call 916-633-7655 or email [FHSZcomments@fire.ca.gov](mailto:FHSZcomments@fire.ca.gov).

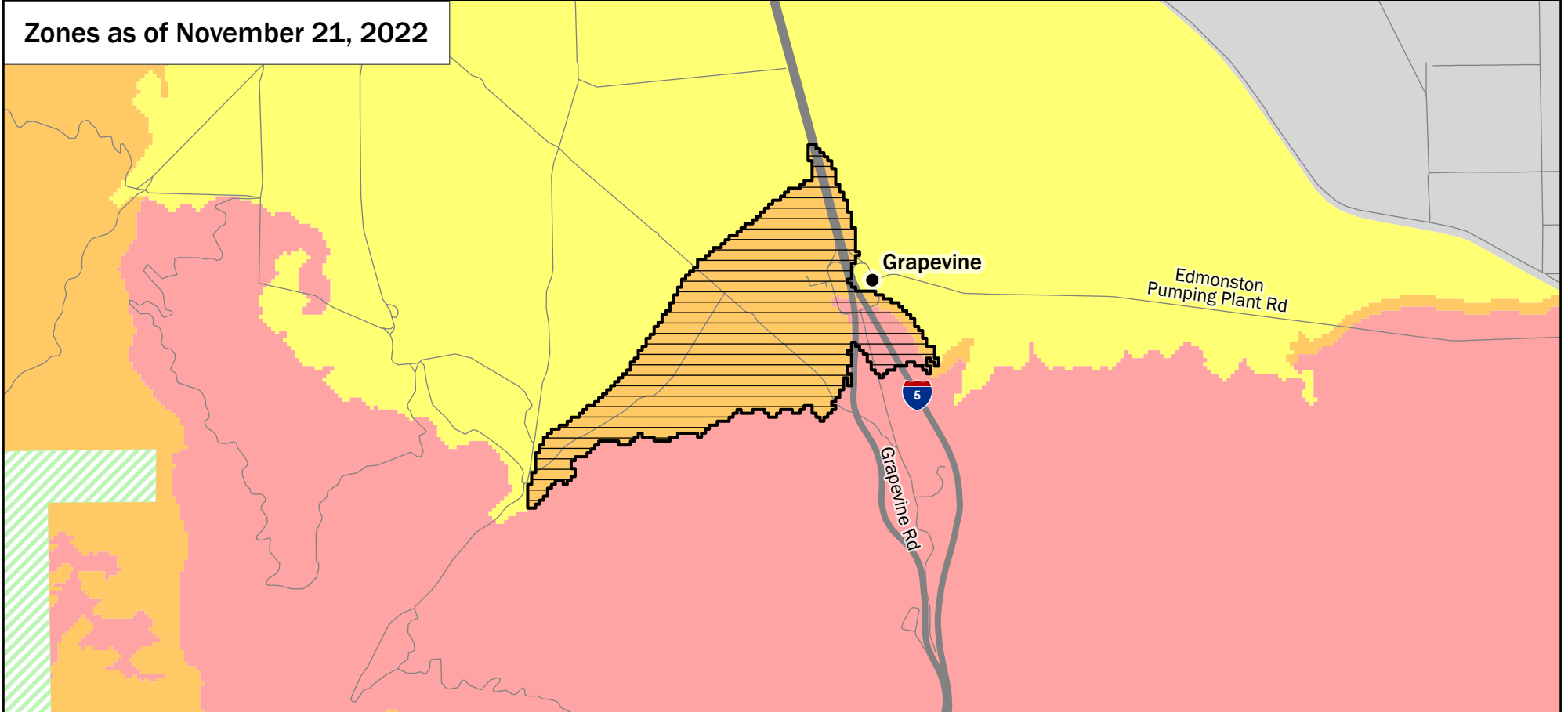
Gavin Newsom, Governor, State of California  
 Wade Crowfoot, Secretary for Natural Resources,  
 California Natural Resources Agency  
 Daniel Berlant, Acting State Fire Marshal,  
 California Department of Forestry and Fire Protection

Data Sources:  
 CAL FIRE Fire Hazard Severity Zones (FHSZSRA\_23\_1, FHSZSRA\_23\_2)  
 CAL FIRE State Responsibility Areas (SRA22\_2)

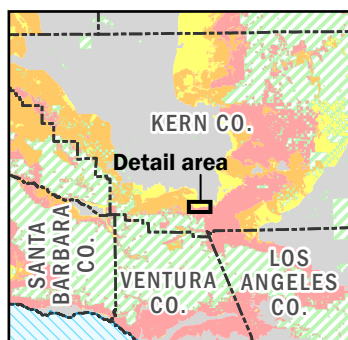
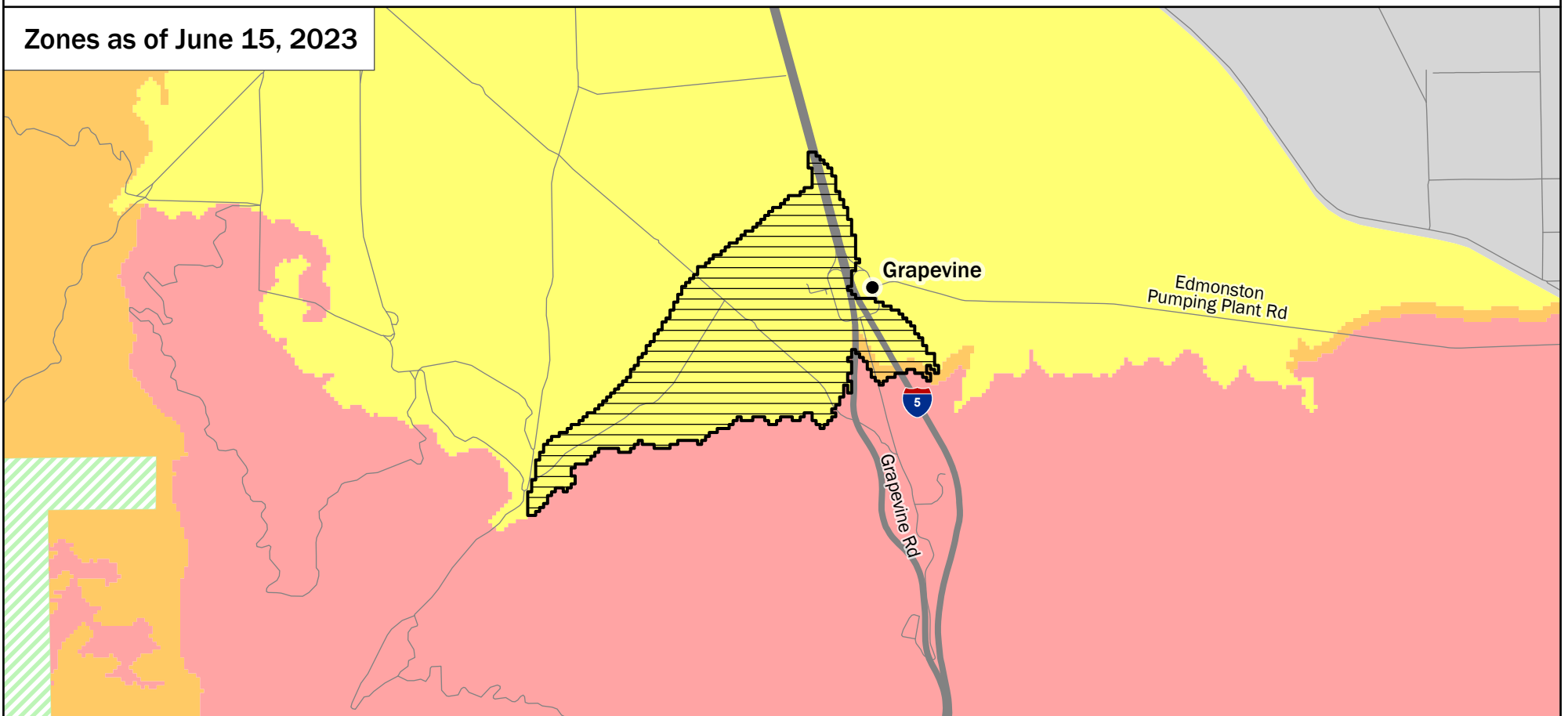
# State Responsibility Area Fire Hazard Severity Zones

June 15, 2023

Zones as of November 21, 2022



Zones as of June 15, 2023



### Fire Hazard Severity Zones in State Responsibility Area (SRA)

- Very High
- High
- Moderate
- FHSZ Change

### Fire Protection Responsibility Areas (non-SRA)

- Federal Responsibility Area (FRA)
- Local Responsibility Area (LRA)
- Waterbody

0 0.5 1  
Miles

0 0.5 1 1.5 2  
Kilometers

Projection: NAD 83 California Teale Albers  
Scale: 1:45,000 at 11" x 17"

Public Resources Code 4201-4204 directs the California Department of Forestry and Fire Protection (CAL FIRE) to map fire hazard within State Responsibility Areas (SRA) based on fuel loading, slope, fire weather, and other relevant factors present, including areas where winds have been identified by the department as a major cause of wildfire spread. These zones, referred to as Fire Hazard Severity Zones (FHSZ), classify a wildland zone as Moderate, High, or Very High fire hazard based on the average hazard across the area included in the zone. This map represents specific changes made to the November 21, 2022, regulatory map from comments received during the public comment period from December 16, 2022, to April 4, 2023.

Access PDF versions of the maps at <https://osfm.fire.ca.gov/fhsz-maps>. For more information, please visit the Frequently Asked Questions document for the 2023 Fire Hazard Severity Zones at <https://osfm.fire.ca.gov/fhsz> or scan the QR code at right. If you have further questions, please call 916-633-7655 or email [FHSZcomments@fire.ca.gov](mailto:FHSZcomments@fire.ca.gov).



Scan or click the QR code for more information and to visit the interactive FHSZ viewer.

The State of California and the Department of Forestry and Fire Protection make no representations or warranties regarding the accuracy of data or maps. Neither the State nor the Department shall be liable under any circumstances for any direct, special, incidental, or consequential damages with respect to any claim by any user or third party on account of, or arising from, the use of data or maps. Obtain FRAP maps, data, metadata, and publications at <https://frap.fire.ca.gov>. For more information, please call 916-633-7655 or email [FHSZcomments@fire.ca.gov](mailto:FHSZcomments@fire.ca.gov).

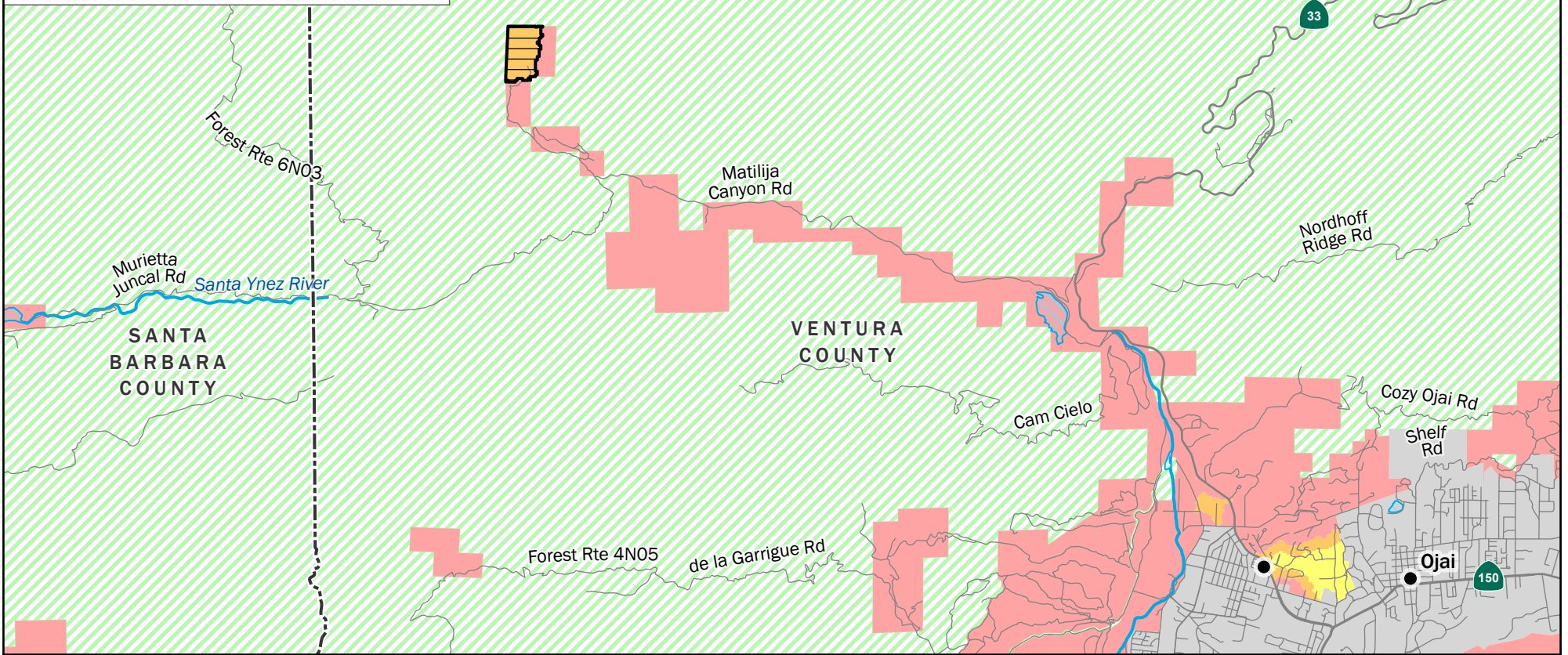
Gavin Newsom, Governor, State of California  
Wade Crowfoot, Secretary for Natural Resources, California Natural Resources Agency  
Daniel Berlant, Acting State Fire Marshal, California Department of Forestry and Fire Protection

Data Sources:  
CAL FIRE Fire Hazard Severity Zones (FHSZSRA\_23\_1, FHSZSRA\_23\_2)  
CAL FIRE State Responsibility Areas (SRA22\_2)

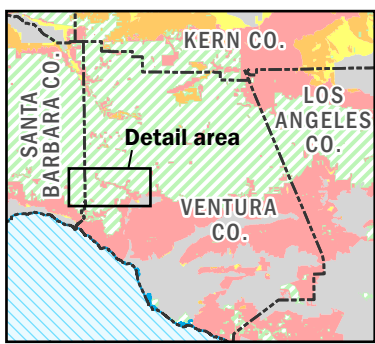
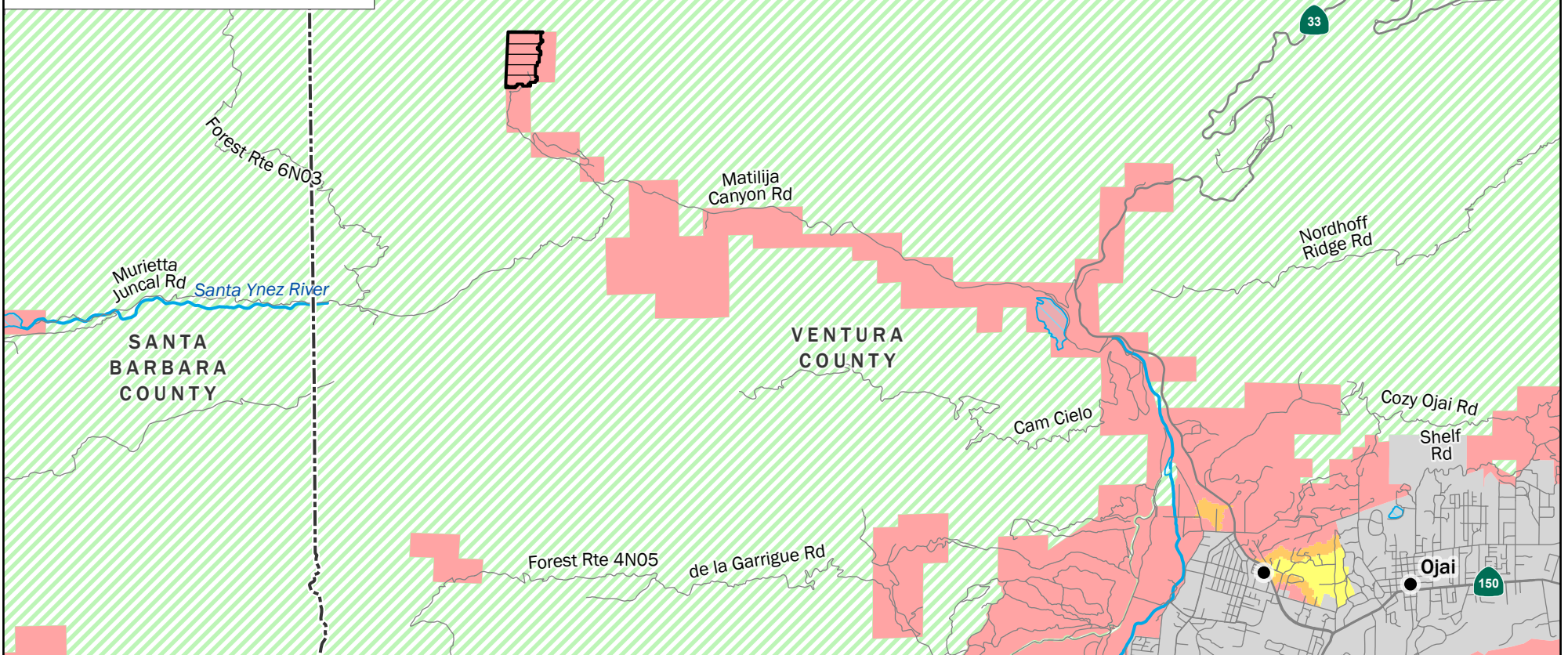
# State Responsibility Area Fire Hazard Severity Zones

June 15, 2023

Zones as of November 21, 2022



Zones as of June 15, 2023



### Fire Hazard Severity Zones in State Responsibility Area (SRA)

- Very High
- High
- Moderate
- FHSZ Change

### Fire Protection Responsibility Areas (non-SRA)

- Federal Responsibility Area (FRA)
- Local Responsibility Area (LRA)
- Waterbody

0 1 2 3  
Miles

0 1 2 3 4  
Kilometers

Projection: NAD 83 California Teale Albers  
 Scale: 1:97,000 at 11" x 17"

Public Resources Code 4201-4204 directs the California Department of Forestry and Fire Protection (CAL FIRE) to map fire hazard within State Responsibility Areas (SRA) based on fuel loading, slope, fire weather, and other relevant factors present, including areas where winds have been identified by the department as a major cause of wildfire spread. These zones, referred to as Fire Hazard Severity Zones (FHSZ), classify a wildland zone as Moderate, High, or Very High fire hazard based on the average hazard across the area included in the zone. This map represents specific changes made to the November 21, 2022, regulatory map from comments received during the public comment period from December 16, 2022, to April 4, 2023.

Access PDF versions of the maps at <https://osfm.fire.ca.gov/fhsz-maps>. For more information, please visit the Frequently Asked Questions document for the 2023 Fire Hazard Severity Zones at <https://osfm.fire.ca.gov/fhsz> or scan the QR code at right. If you have further questions, please call 916-633-7655 or email [FHSZcomments@fire.ca.gov](mailto:FHSZcomments@fire.ca.gov).



Scan or click the QR code for more information and to visit the interactive FHSZ viewer.

The State of California and the Department of Forestry and Fire Protection make no representations or warranties regarding the accuracy of data or maps. Neither the State nor the Department shall be liable under any circumstances for any direct, special, incidental, or consequential damages with respect to any claim by any user or third party on account of, or arising from, the use of data or maps. Obtain FRAP maps, data, metadata, and publications at <https://frap.fire.ca.gov>. For more information, please call 916-633-7655 or email [FHSZcomments@fire.ca.gov](mailto:FHSZcomments@fire.ca.gov).

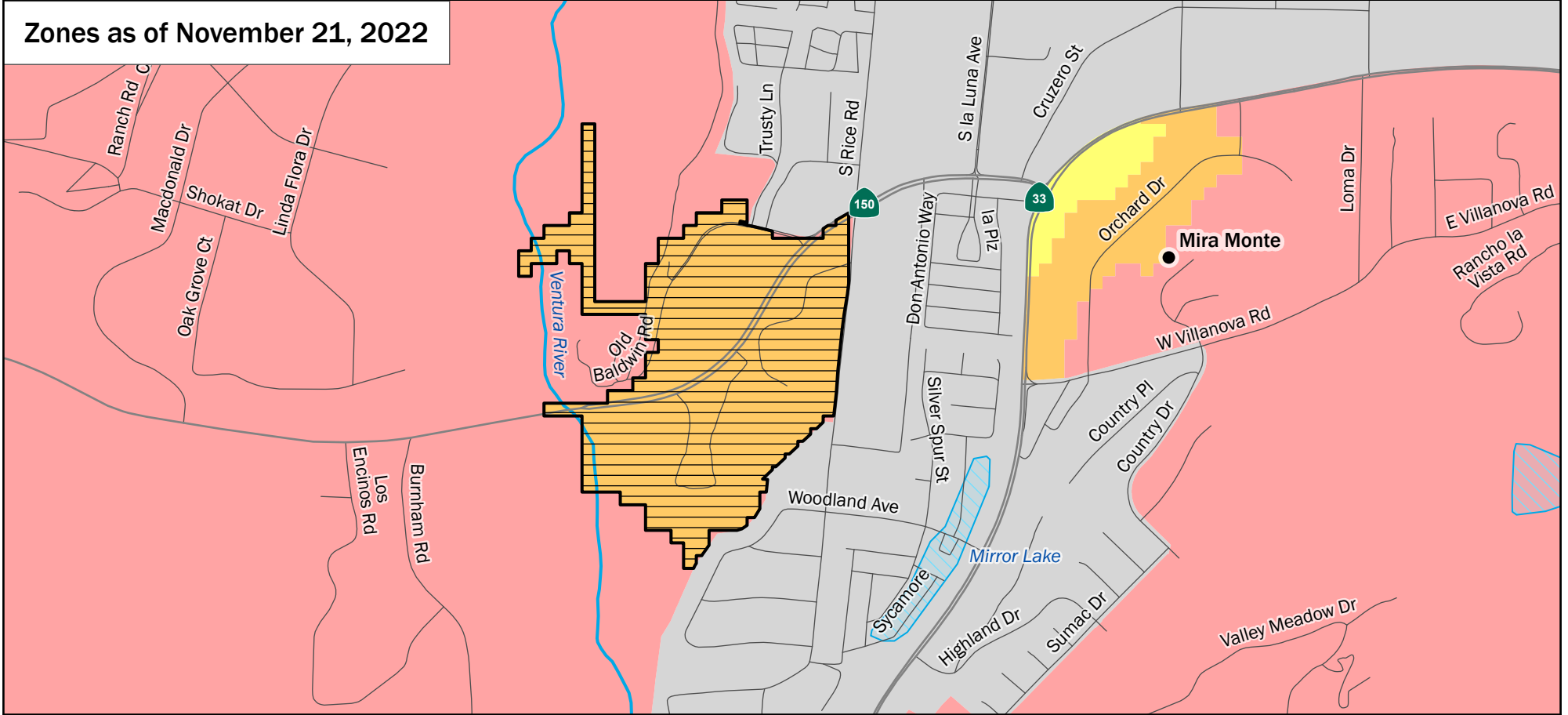
Gavin Newsom, Governor, State of California  
 Wade Crowfoot, Secretary for Natural Resources,  
 California Natural Resources Agency  
 Daniel Berlant, Acting State Fire Marshal,  
 California Department of Forestry and Fire Protection

Data Sources:  
 CAL FIRE Fire Hazard Severity Zones (FHSZSRA\_23\_1, FHSZSRA\_23\_2)  
 CAL FIRE State Responsibility Areas (SRA22\_2)

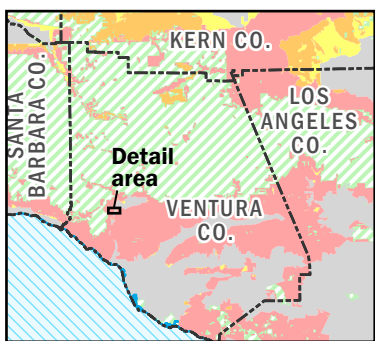
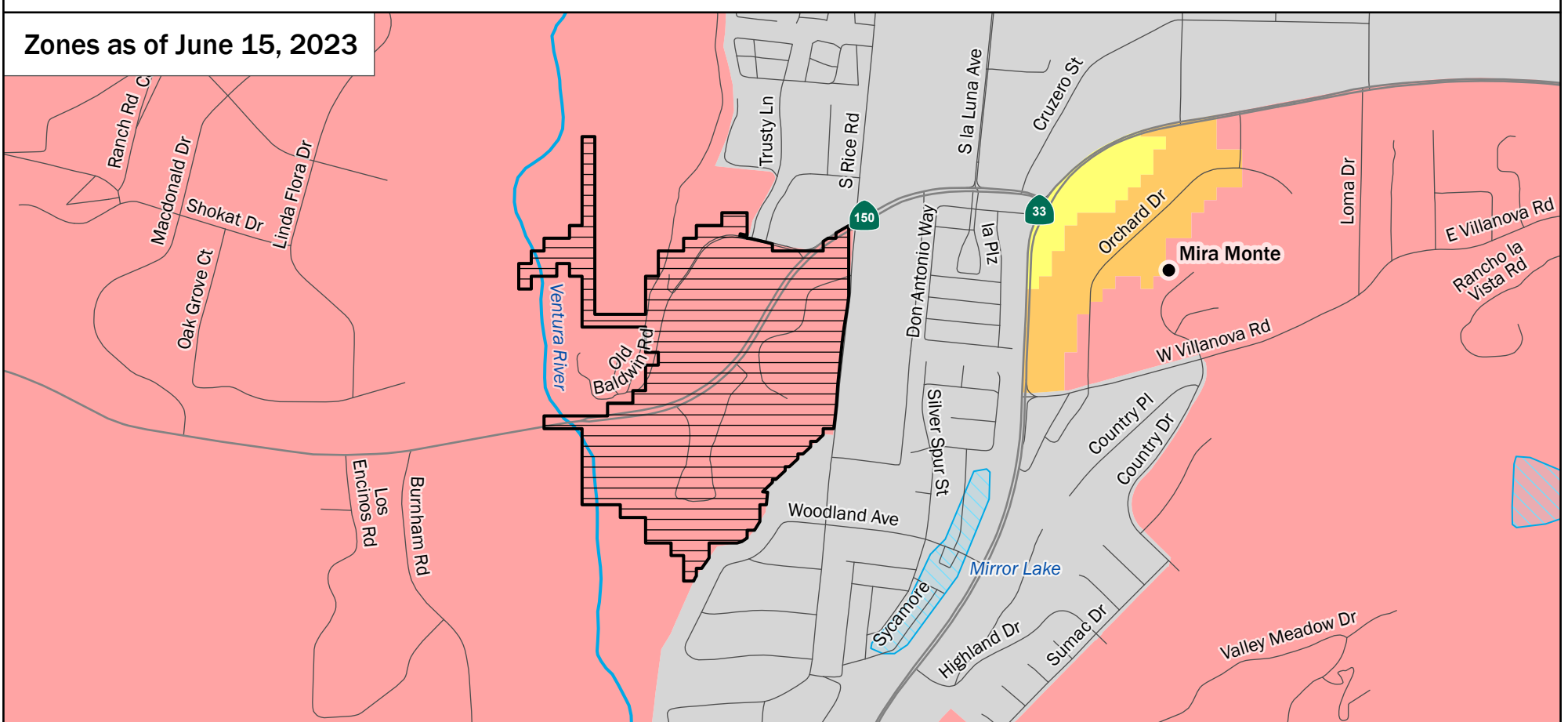
# State Responsibility Area Fire Hazard Severity Zones

June 15, 2023

Zones as of November 21, 2022



Zones as of June 15, 2023



### Fire Hazard Severity Zones in State Responsibility Area (SRA)

- Very High
- High
- Moderate
- FHSZ Change

### Fire Protection Responsibility Areas (non-SRA)

- Federal Responsibility Area (FRA)
- Local Responsibility Area (LRA)
- Waterbody

0 0.25  
Miles

0 0.25 0.5  
Kilometers

Projection: NAD 83 California Teale Albers  
Scale: 1:14,000 at 11" x 17"

Public Resources Code 4201-4204 directs the California Department of Forestry and Fire Protection (CAL FIRE) to map fire hazard within State Responsibility Areas (SRA) based on fuel loading, slope, fire weather, and other relevant factors present, including areas where winds have been identified by the department as a major cause of wildfire spread. These zones, referred to as Fire Hazard Severity Zones (FHSZ), classify a wildland zone as Moderate, High, or Very High fire hazard based on the average hazard across the area included in the zone. This map represents specific changes made to the November 21, 2022, regulatory map from comments received during the public comment period from December 16, 2022, to April 4, 2023.

Access PDF versions of the maps at <https://osfm.fire.ca.gov/fhsz-maps>. For more information, please visit the Frequently Asked Questions document for the 2023 Fire Hazard Severity Zones at <https://osfm.fire.ca.gov/fhsz> or scan the QR code at right. If you have further questions, please call 916-633-7655 or email [FHSZcomments@fire.ca.gov](mailto:FHSZcomments@fire.ca.gov).



Scan or click the QR code for more information and to visit the interactive FHSZ viewer.

The State of California and the Department of Forestry and Fire Protection make no representations or warranties regarding the accuracy of data or maps. Neither the State nor the Department shall be liable under any circumstances for any direct, special, incidental, or consequential damages with respect to any claim by any user or third party on account of, or arising from, the use of data or maps. Obtain FRAP maps, data, metadata, and publications at <https://frap.fire.ca.gov>. For more information, please call 916-633-7655 or email [FHSZcomments@fire.ca.gov](mailto:FHSZcomments@fire.ca.gov).

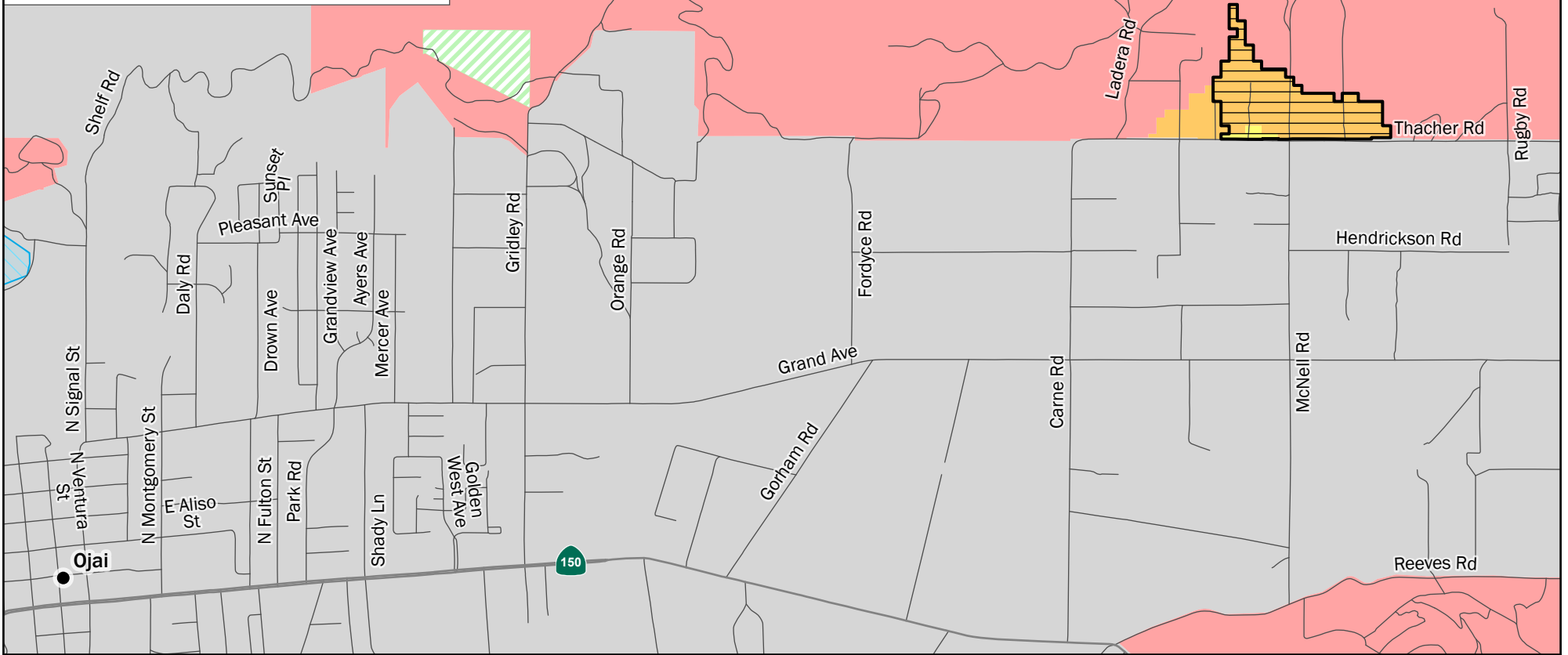
Gavin Newsom, Governor, State of California  
Wade Crowfoot, Secretary for Natural Resources, California Natural Resources Agency  
Daniel Berlant, Acting State Fire Marshal, California Department of Forestry and Fire Protection

Data Sources:  
CAL FIRE Fire Hazard Severity Zones (FHSZSRA\_23\_1, FHSZSRA\_23\_2)  
CAL FIRE State Responsibility Areas (SRA22\_2)

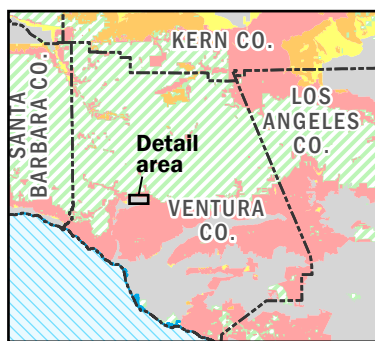
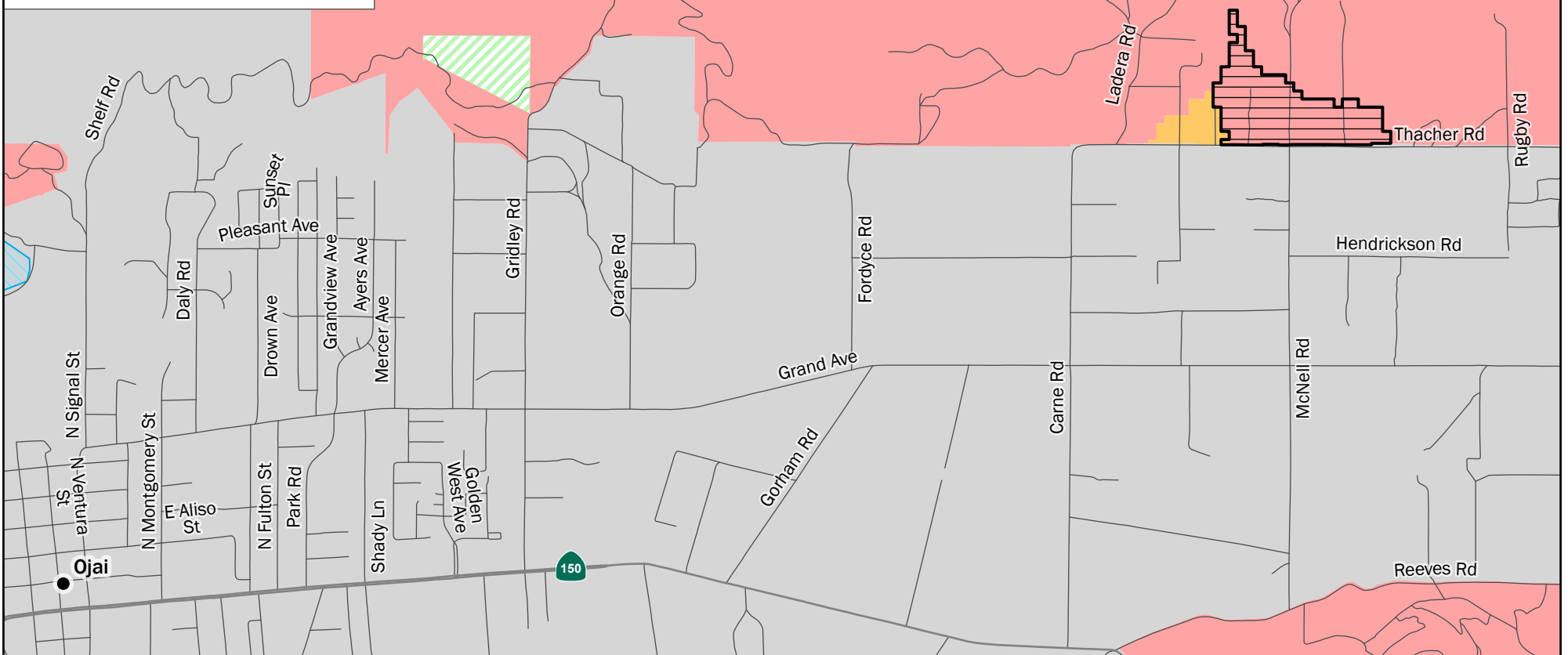
# State Responsibility Area Fire Hazard Severity Zones

June 15, 2023

Zones as of November 21, 2022



Zones as of June 15, 2023



### Fire Hazard Severity Zones in State Responsibility Area (SRA)

- Very High
- High
- Moderate
- FHSZ Change

### Fire Protection Responsibility Areas (non-SRA)

- Federal Responsibility Area (FRA)
- Local Responsibility Area (LRA)
- Waterbody

0 0.5  
Miles

0 0.5 1  
Kilometers

Projection: NAD 83 California Teale Albers  
 Scale: 1:22,000 at 11" x 17"

Public Resources Code 4201-4204 directs the California Department of Forestry and Fire Protection (CAL FIRE) to map fire hazard within State Responsibility Areas (SRA) based on fuel loading, slope, fire weather, and other relevant factors present, including areas where winds have been identified by the department as a major cause of wildfire spread. These zones, referred to as Fire Hazard Severity Zones (FHSZ), classify a wildland zone as Moderate, High, or Very High fire hazard based on the average hazard across the area included in the zone. This map represents specific changes made to the November 21, 2022, regulatory map from comments received during the public comment period from December 16, 2022, to April 4, 2023.

Access PDF versions of the maps at <https://osfm.fire.ca.gov/fhsz-maps>. For more information, please visit the Frequently Asked Questions document for the 2023 Fire Hazard Severity Zones at <https://osfm.fire.ca.gov/fhsz> or scan the QR code at right. If you have further questions, please call 916-633-7655 or email [FHSZcomments@fire.ca.gov](mailto:FHSZcomments@fire.ca.gov).



Scan or click the QR code for more information and to visit the interactive FHSZ viewer.

The State of California and the Department of Forestry and Fire Protection make no representations or warranties regarding the accuracy of data or maps. Neither the State nor the Department shall be liable under any circumstances for any direct, special, incidental, or consequential damages with respect to any claim by any user or third party on account of, or arising from, the use of data or maps. Obtain FRAP maps, data, metadata, and publications at <https://frap.fire.ca.gov>. For more information, please call 916-633-7655 or email [FHSZcomments@fire.ca.gov](mailto:FHSZcomments@fire.ca.gov).

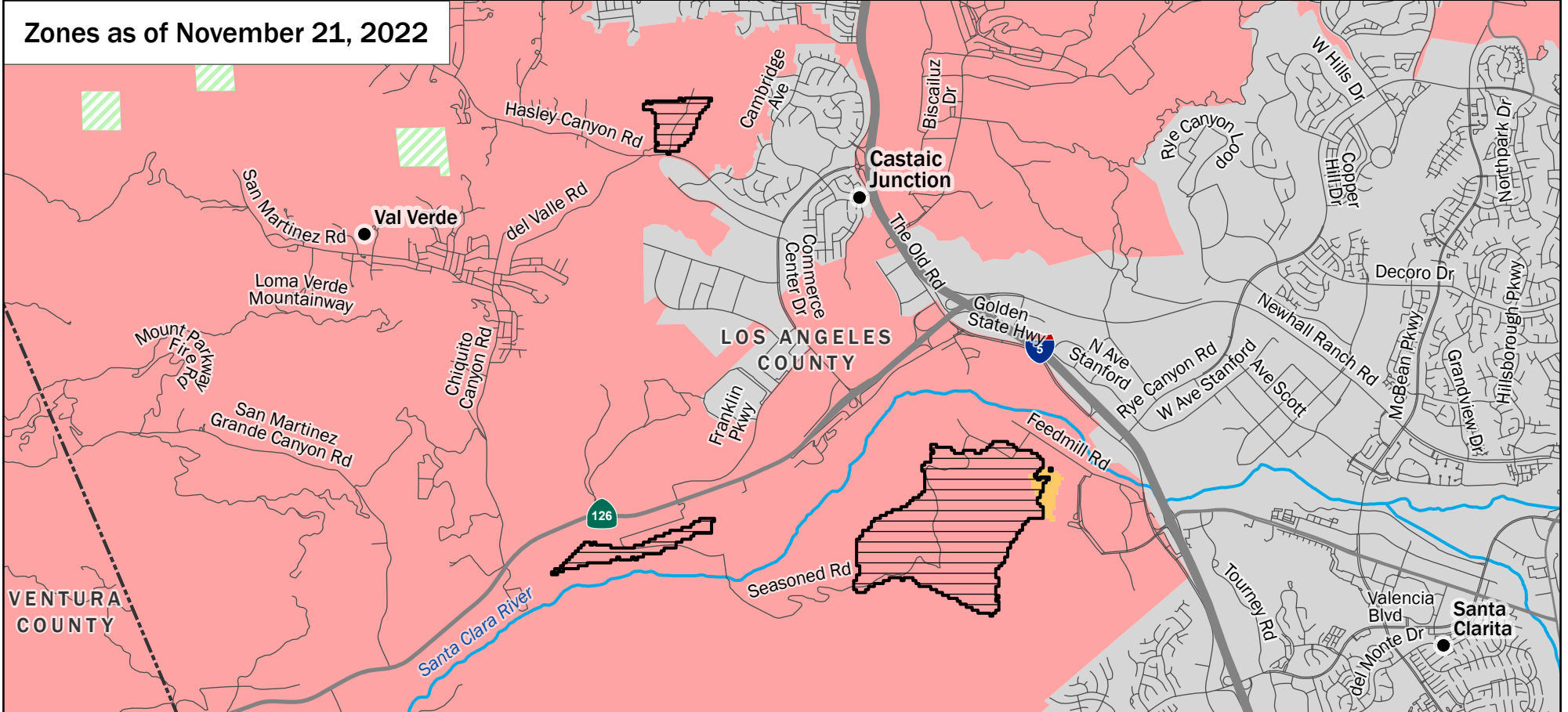
Gavin Newsom, Governor, State of California  
 Wade Crowfoot, Secretary for Natural Resources,  
 California Natural Resources Agency  
 Daniel Berlant, Acting State Fire Marshal,  
 California Department of Forestry and Fire Protection

Data Sources:  
 CAL FIRE Fire Hazard Severity Zones (FHSZSRA\_23\_1, FHSZSRA\_23\_2)  
 CAL FIRE State Responsibility Areas (SRA22\_2)

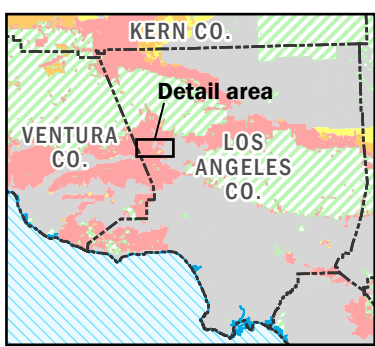
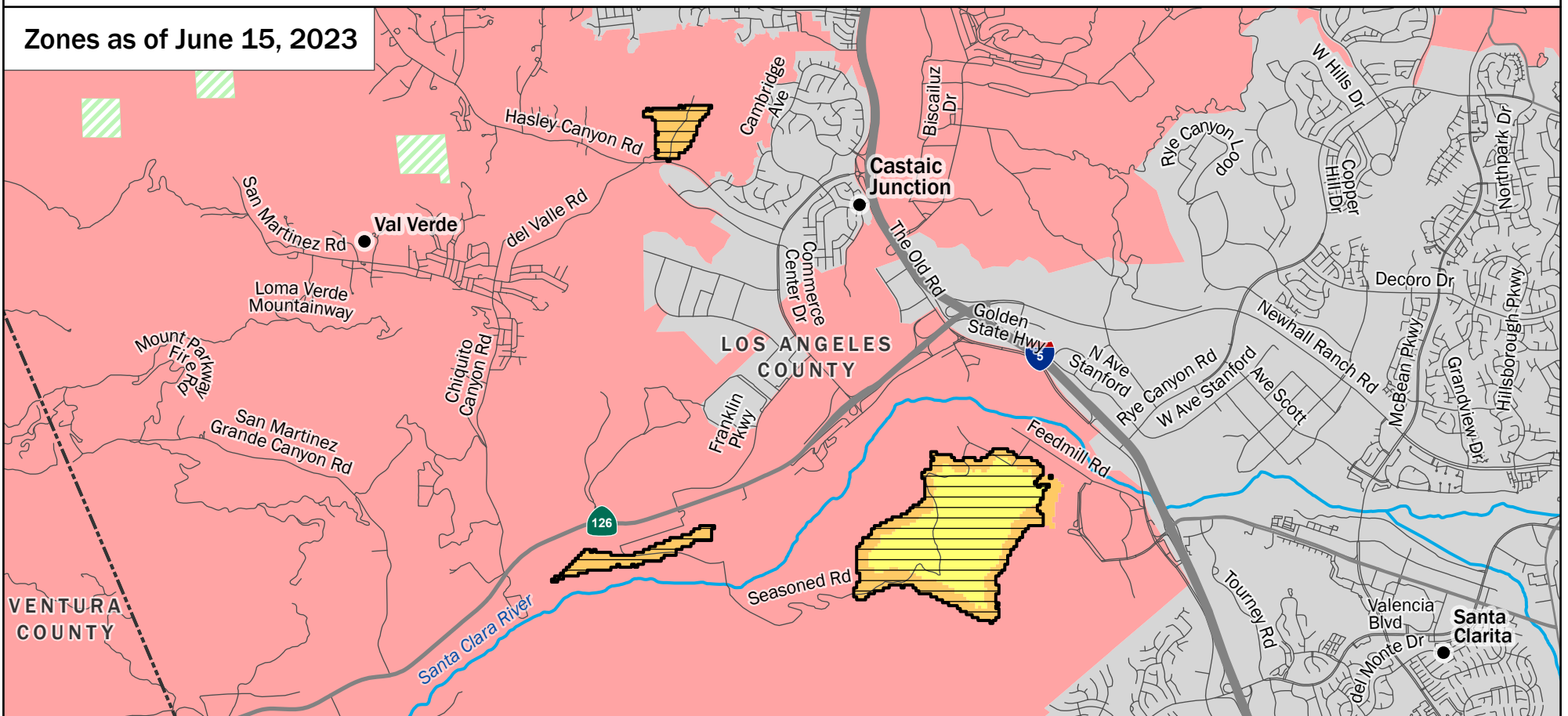
# State Responsibility Area Fire Hazard Severity Zones

June 15, 2023

Zones as of November 21, 2022



Zones as of June 15, 2023



### Fire Hazard Severity Zones in State Responsibility Area (SRA)

- Very High
- High
- Moderate
- FHSZ Change

### Fire Protection Responsibility Areas (non-SRA)

- Federal Responsibility Area (FRA)
- Local Responsibility Area (LRA)
- Waterbody

0 0.5 1 1.5 Miles

0 0.5 1 1.5 2 2.5 3 Kilometers

Projection: NAD 83 California Teale Albers  
Scale: 1:60,000 at 11" x 17"

Public Resources Code 4201-4204 directs the California Department of Forestry and Fire Protection (CAL FIRE) to map fire hazard within State Responsibility Areas (SRA) based on fuel loading, slope, fire weather, and other relevant factors present, including areas where winds have been identified by the department as a major cause of wildfire spread. These zones, referred to as Fire Hazard Severity Zones (FHSZ), classify a wildland zone as Moderate, High, or Very High fire hazard based on the average hazard across the area included in the zone. This map represents specific changes made to the November 21, 2022, regulatory map from comments received during the public comment period from December 16, 2022, to April 4, 2023.

Access PDF versions of the maps at <https://osfm.fire.ca.gov/fhsz-maps>. For more information, please visit the Frequently Asked Questions document for the 2023 Fire Hazard Severity Zones at <https://osfm.fire.ca.gov/fhsz> or scan the QR code at right. If you have further questions, please call 916-633-7655 or email [FHSZcomments@fire.ca.gov](mailto:FHSZcomments@fire.ca.gov).



Scan or click the QR code for more information and to visit the interactive FHSZ viewer.

The State of California and the Department of Forestry and Fire Protection make no representations or warranties regarding the accuracy of data or maps. Neither the State nor the Department shall be liable under any circumstances for any direct, special, incidental, or consequential damages with respect to any claim by any user or third party on account of, or arising from, the use of data or maps. Obtain FRAP maps, data, metadata, and publications at <https://frap.fire.ca.gov>. For more information, please call 916-633-7655 or email [FHSZcomments@fire.ca.gov](mailto:FHSZcomments@fire.ca.gov).

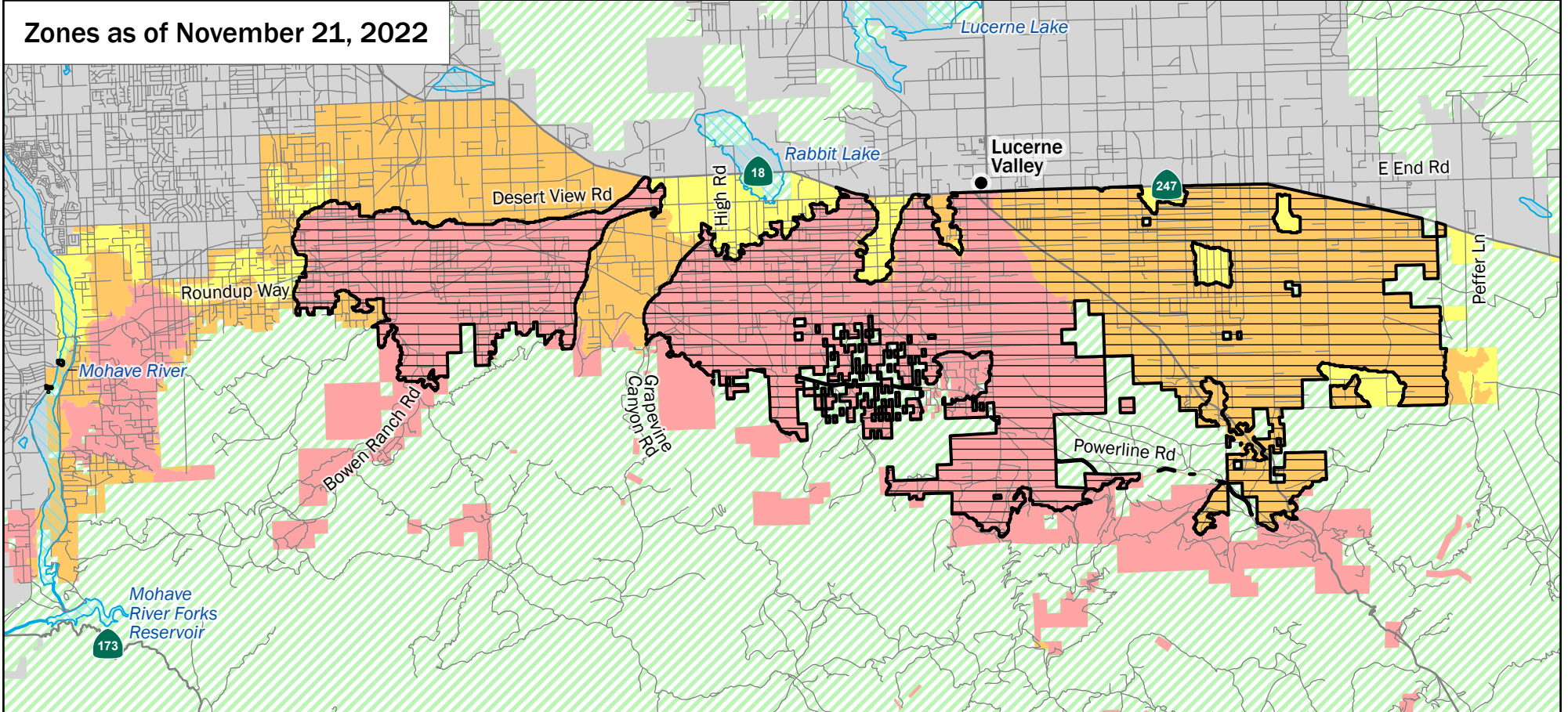
Gavin Newsom, Governor, State of California  
Wade Crowfoot, Secretary for Natural Resources, California Natural Resources Agency  
Daniel Berlant, Acting State Fire Marshal, California Department of Forestry and Fire Protection

Data Sources:  
CAL FIRE Fire Hazard Severity Zones (FHSZSRA\_23\_1, FHSZSRA\_23\_2)  
CAL FIRE State Responsibility Areas (SRA22\_2)

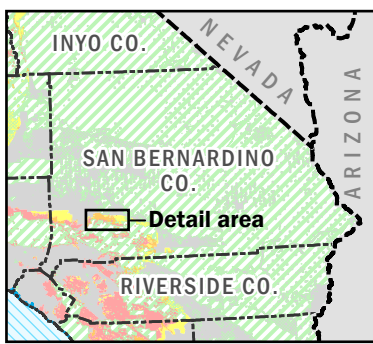
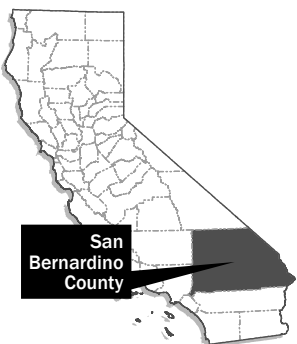
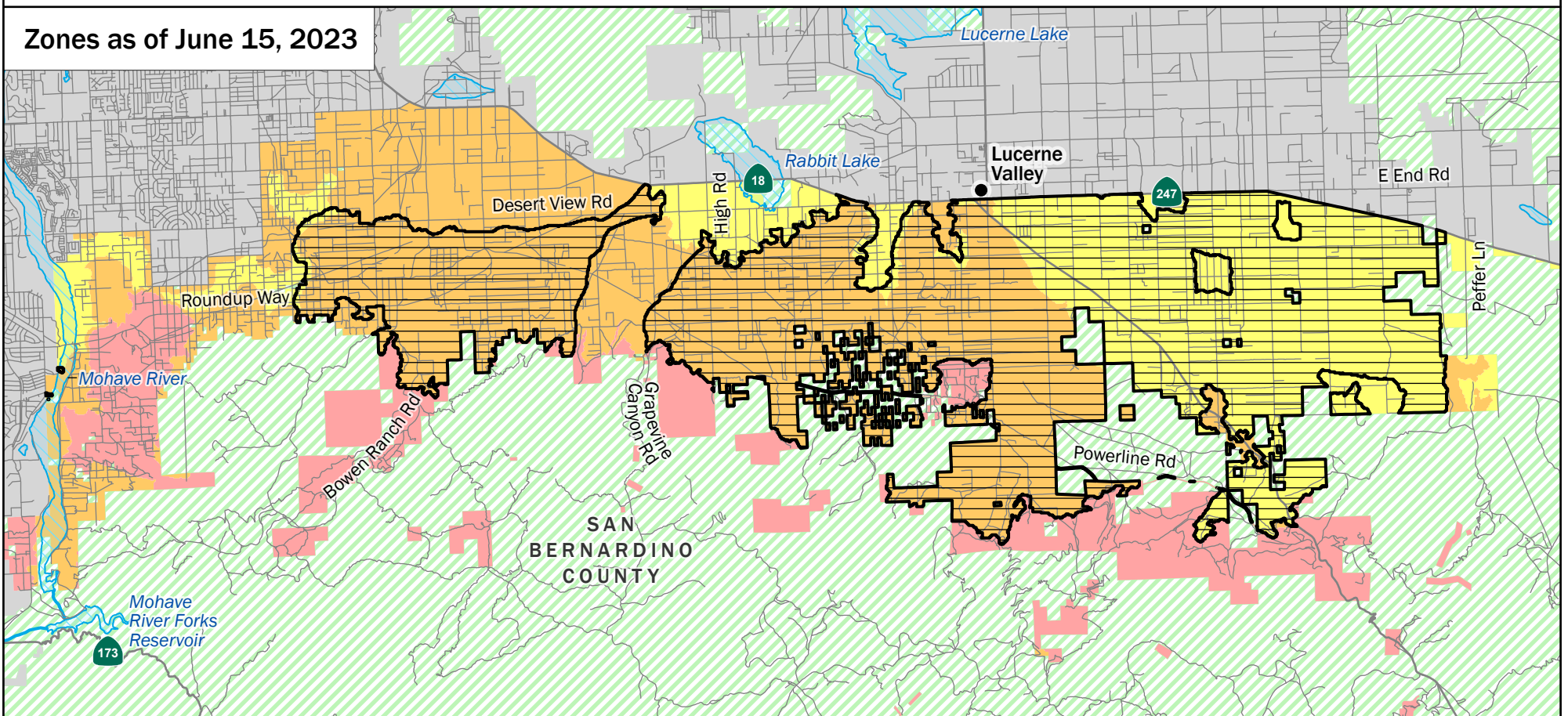
# State Responsibility Area Fire Hazard Severity Zones

June 15, 2023

Zones as of November 21, 2022



Zones as of June 15, 2023



### Fire Hazard Severity Zones in State Responsibility Area (SRA)

- Very High
- High
- Moderate
- FHSZ Change

### Fire Protection Responsibility Areas (non-SRA)

- Federal Responsibility Area (FRA)
- Local Responsibility Area (LRA)
- Waterbody

0 1 2 3 4 5  
Miles

0 1 2 3 4 5 6 7 8  
Kilometers

Projection: NAD 83 California Teale Albers  
 Scale: 1:170,000 at 11" x 17"

Public Resources Code 4201-4204 directs the California Department of Forestry and Fire Protection (CAL FIRE) to map fire hazard within State Responsibility Areas (SRA) based on fuel loading, slope, fire weather, and other relevant factors present, including areas where winds have been identified by the department as a major cause of wildfire spread. These zones, referred to as Fire Hazard Severity Zones (FHSZ), classify a wildland zone as Moderate, High, or Very High fire hazard based on the average hazard across the area included in the zone. This map represents specific changes made to the November 21, 2022, regulatory map from comments received during the public comment period from December 16, 2022, to April 4, 2023.

Access PDF versions of the maps at <https://osfm.fire.ca.gov/fhsz-maps>. For more information, please visit the Frequently Asked Questions document for the 2023 Fire Hazard Severity Zones at <https://osfm.fire.ca.gov/fhsz> or scan the QR code at right. If you have further questions, please call 916-633-7655 or email [FHSZcomments@fire.ca.gov](mailto:FHSZcomments@fire.ca.gov).



Scan or click the QR code for more information and to visit the interactive FHSZ viewer.

The State of California and the Department of Forestry and Fire Protection make no representations or warranties regarding the accuracy of data or maps. Neither the State nor the Department shall be liable under any circumstances for any direct, special, incidental, or consequential damages with respect to any claim by any user or third party on account of, or arising from, the use of data or maps. Obtain FRAP maps, data, metadata, and publications at <https://frap.fire.ca.gov>. For more information, please call 916-633-7655 or email [FHSZcomments@fire.ca.gov](mailto:FHSZcomments@fire.ca.gov).

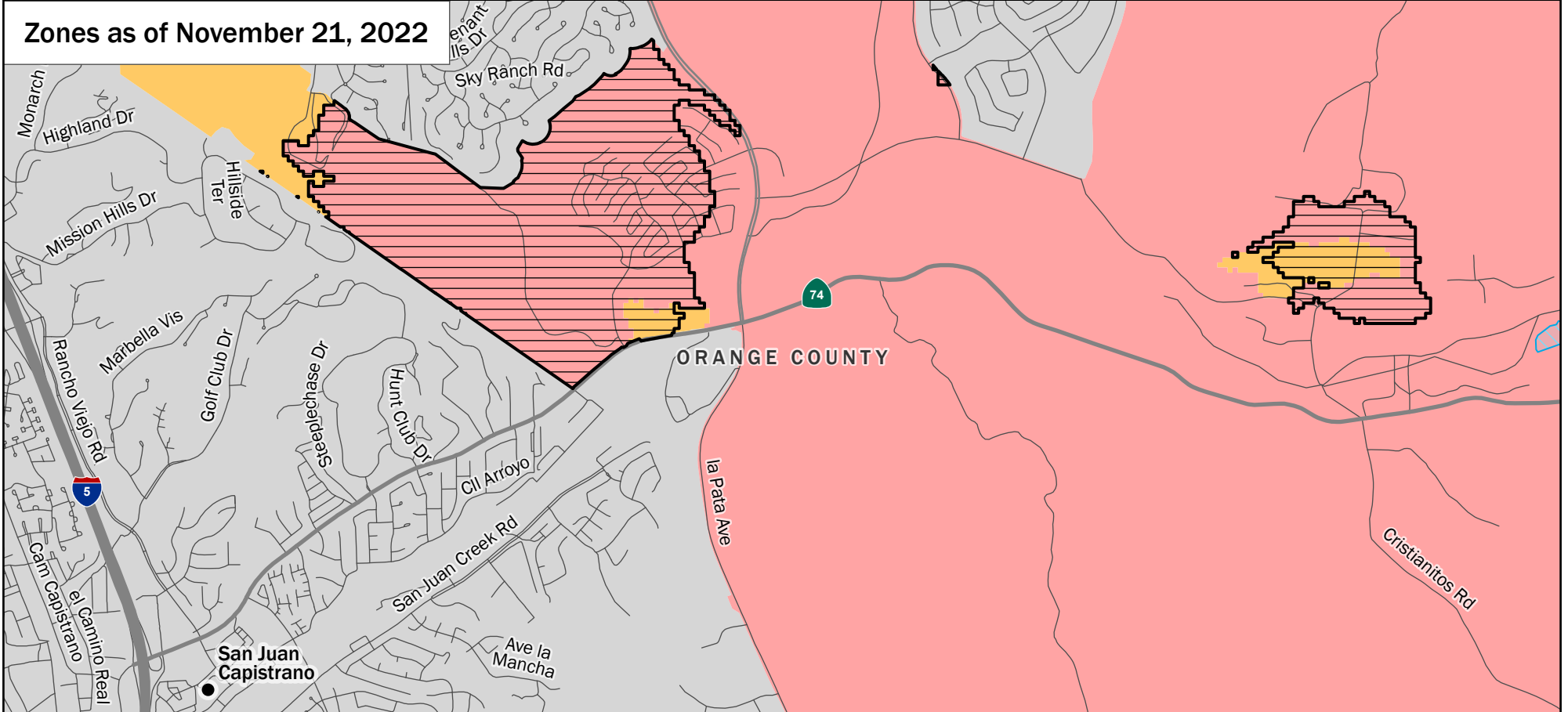
Gavin Newsom, Governor, State of California  
 Wade Crowfoot, Secretary for Natural Resources, California Natural Resources Agency  
 Daniel Berlant, Acting State Fire Marshal, California Department of Forestry and Fire Protection

Data Sources:  
 CAL FIRE Fire Hazard Severity Zones (FHSZSRA\_23\_1, FHSZSRA\_23\_2)  
 CAL FIRE State Responsibility Areas (SRA22\_2)

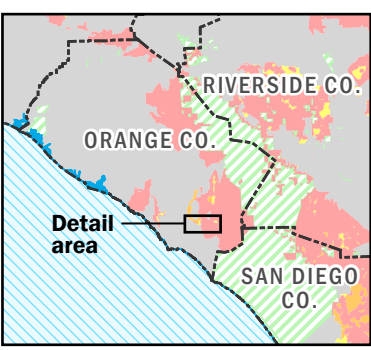
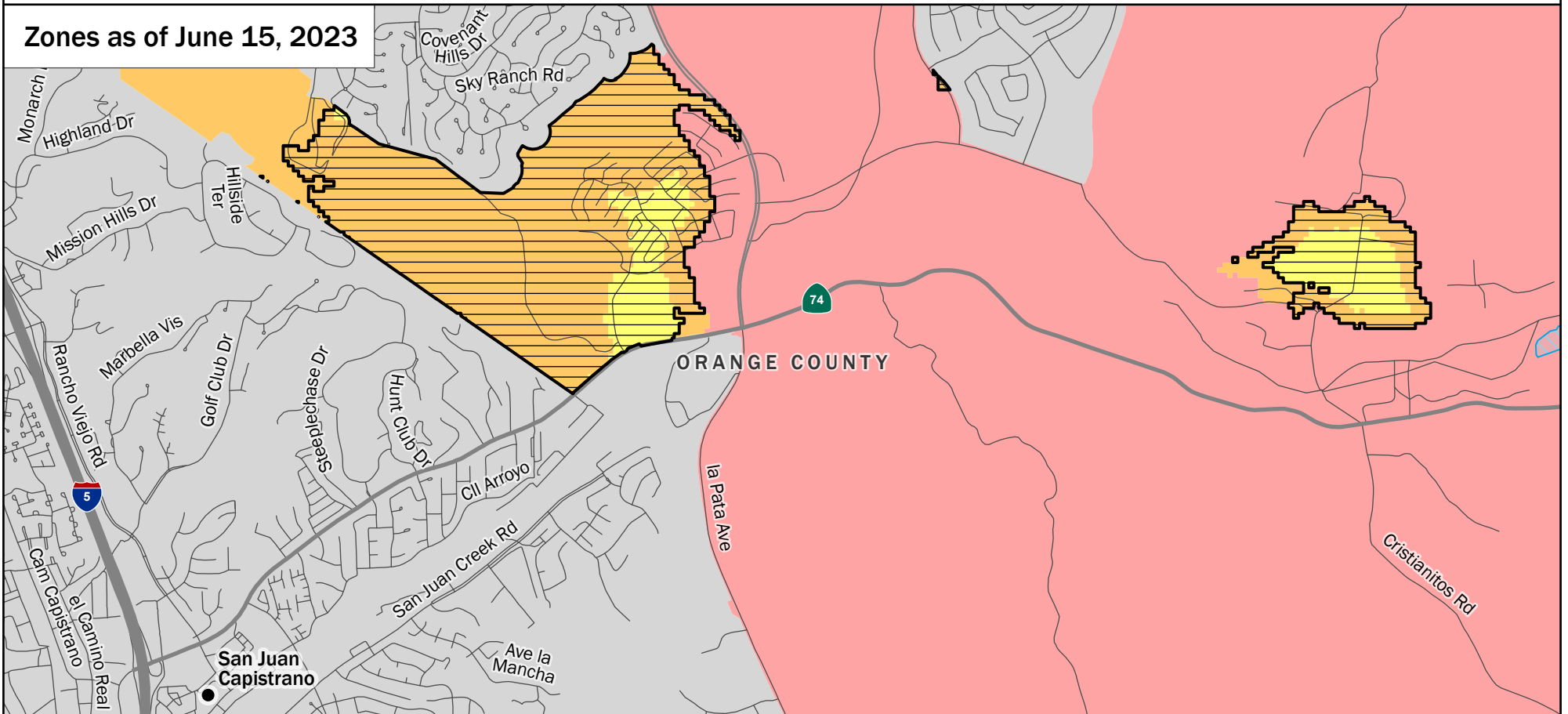
# State Responsibility Area Fire Hazard Severity Zones

June 15, 2023

Zones as of November 21, 2022



Zones as of June 15, 2023



### Fire Hazard Severity Zones in State Responsibility Area (SRA)

- Very High
- High
- Moderate
- FHSZ Change

### Fire Protection Responsibility Areas (non-SRA)

- Federal Responsibility Area (FRA)
- Local Responsibility Area (LRA)
- Waterbody

0 0.5 1  
Miles

0 0.5 1 1.5  
Kilometers

Projection: NAD 83 California Teale Albers  
 Scale: 1:35,000 at 11" x 17"

Public Resources Code 4201-4204 directs the California Department of Forestry and Fire Protection (CAL FIRE) to map fire hazard within State Responsibility Areas (SRA) based on fuel loading, slope, fire weather, and other relevant factors present, including areas where winds have been identified by the department as a major cause of wildfire spread. These zones, referred to as Fire Hazard Severity Zones (FHSZ), classify a wildland zone as Moderate, High, or Very High fire hazard based on the average hazard across the area included in the zone. This map represents specific changes made to the November 21, 2022, regulatory map from comments received during the public comment period from December 16, 2022, to April 4, 2023.

Access PDF versions of the maps at <https://osfm.fire.ca.gov/fhsz-maps>. For more information, please visit the Frequently Asked Questions document for the 2023 Fire Hazard Severity Zones at <https://osfm.fire.ca.gov/fhsz> or scan the QR code at right. If you have further questions, please call 916-633-7655 or email [FHSZcomments@fire.ca.gov](mailto:FHSZcomments@fire.ca.gov).



Scan or click the QR code for more information and to visit the interactive FHSZ viewer.

The State of California and the Department of Forestry and Fire Protection make no representations or warranties regarding the accuracy of data or maps. Neither the State nor the Department shall be liable under any circumstances for any direct, special, incidental, or consequential damages with respect to any claim by any user or third party on account of, or arising from, the use of data or maps. Obtain FRAP maps, data, metadata, and publications at <https://frap.fire.ca.gov>. For more information, please call 916-633-7655 or email [FHSZcomments@fire.ca.gov](mailto:FHSZcomments@fire.ca.gov).

Gavin Newsom, Governor, State of California  
 Wade Crowfoot, Secretary for Natural Resources, California Natural Resources Agency  
 Daniel Berlant, Acting State Fire Marshal, California Department of Forestry and Fire Protection

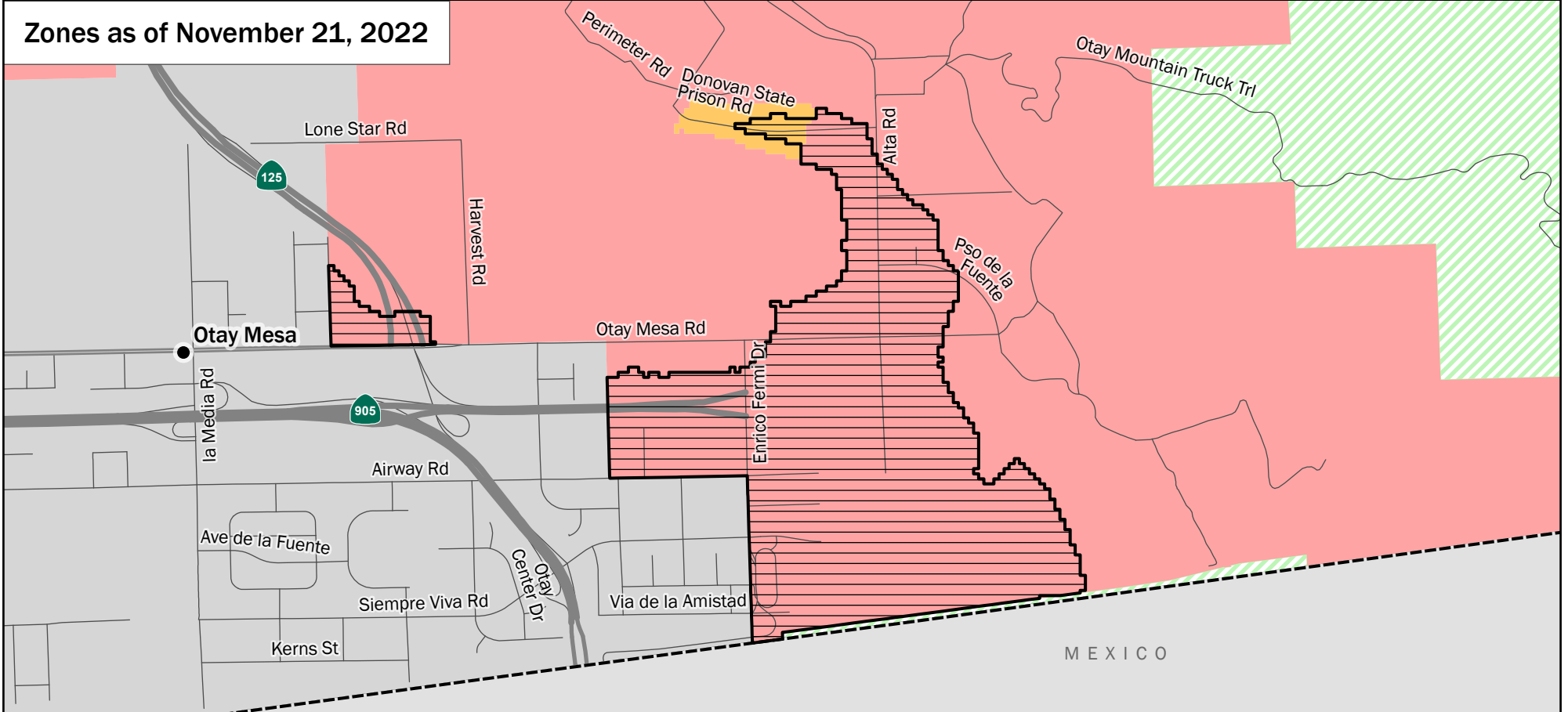
Data Sources:  
 CAL FIRE Fire Hazard Severity Zones (FHSZSRA\_23\_1, FHSZSRA\_23\_2)  
 CAL FIRE State Responsibility Areas (SRA22\_2)



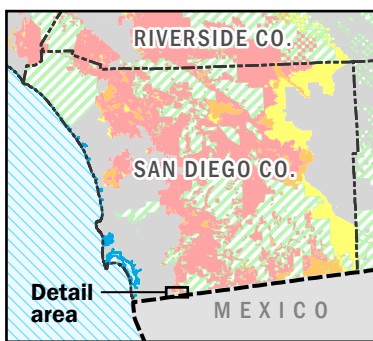
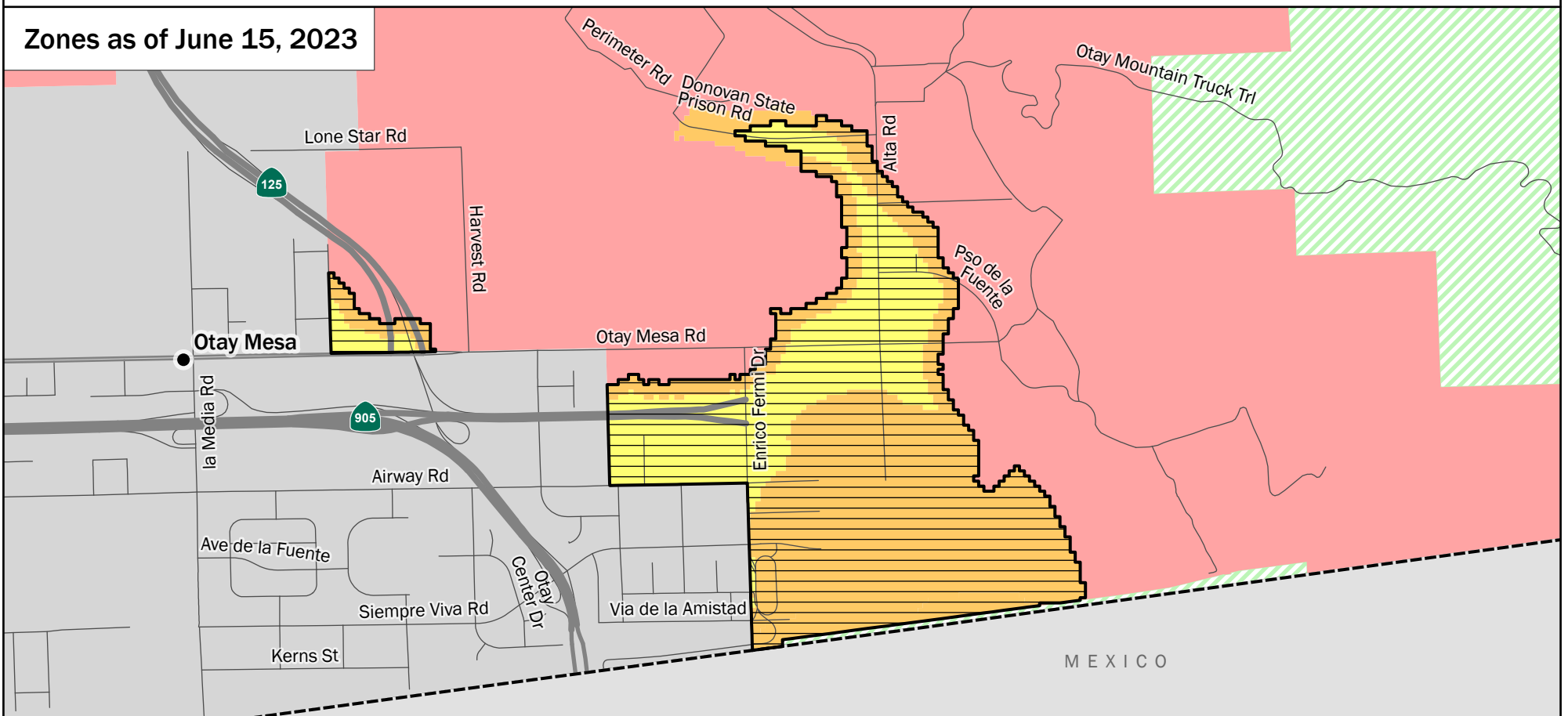
# State Responsibility Area Fire Hazard Severity Zones

June 15, 2023

Zones as of November 21, 2022



Zones as of June 15, 2023



### Fire Hazard Severity Zones in State Responsibility Area (SRA)

- Very High
- High
- Moderate
- FHSZ Change

### Fire Protection Responsibility Areas (non-SRA)

- Federal Responsibility Area (FRA)
- Local Responsibility Area (LRA)
- Waterbody

0 0.5 1  
Miles

0 0.5 1 1.5  
Kilometers

Projection: NAD 83 California Teale Albers  
 Scale: 1:35,000 at 11" x 17"

Public Resources Code 4201-4204 directs the California Department of Forestry and Fire Protection (CAL FIRE) to map fire hazard within State Responsibility Areas (SRA) based on fuel loading, slope, fire weather, and other relevant factors present, including areas where winds have been identified by the department as a major cause of wildfire spread. These zones, referred to as Fire Hazard Severity Zones (FHSZ), classify a wildland zone as Moderate, High, or Very High fire hazard based on the average hazard across the area included in the zone. This map represents specific changes made to the November 21, 2022, regulatory map from comments received during the public comment period from December 16, 2022, to April 4, 2023.

Access PDF versions of the maps at <https://osfm.fire.ca.gov/fhsz-maps>. For more information, please visit the Frequently Asked Questions document for the 2023 Fire Hazard Severity Zones at <https://osfm.fire.ca.gov/fhsz> or scan the QR code at right. If you have further questions, please call 916-633-7655 or email [FHSZcomments@fire.ca.gov](mailto:FHSZcomments@fire.ca.gov).



Scan or click the QR code for more information and to visit the interactive FHSZ viewer.

The State of California and the Department of Forestry and Fire Protection make no representations or warranties regarding the accuracy of data or maps. Neither the State nor the Department shall be liable under any circumstances for any direct, special, incidental, or consequential damages with respect to any claim by any user or third party on account of, or arising from, the use of data or maps. Obtain FRAP maps, data, metadata, and publications at <https://frap.fire.ca.gov>. For more information, please call 916-633-7655 or email [FHSZcomments@fire.ca.gov](mailto:FHSZcomments@fire.ca.gov).

Gavin Newsom, Governor, State of California  
 Wade Crowfoot, Secretary for Natural Resources,  
 California Natural Resources Agency  
 Daniel Berlant, Acting State Fire Marshal,  
 California Department of Forestry and Fire Protection

Data Sources:  
 CAL FIRE Fire Hazard Severity Zones (FHSZSRA\_23\_1, FHSZSRA\_23\_2)  
 CAL FIRE State Responsibility Areas (SRA22\_2)