



CAL FIRE

Office of the State Fire Marshal

Community Wildfire Preparedness and Mitigation Webinar Series



April 24, 2023

Featuring:

Burn Permits



Welcome!

- ▶ The purpose of this webinar series is to host a live and interactive platform to discuss and educate on Community Wildfire Preparedness and Mitigation (CWPM) topics directly from our Office of the State Fire Marshal CWPM Staff.
- ▶ More information on the webinar series can be found any time at:
 - osfm.fire.ca.gov/wildfire-public-education/
 - If you experience technical difficulties during this presentation, please contact Kara Garrett at (916) 201-5539 or Kara.Garrett@fire.ca.gov.



Burn Permits

Speaker Introduction

John Morgan

Deputy Chief

Wildfire Preparedness

John.Morgan@fire.ca.gov

Resources can be found at:

<https://burnpermit.fire.ca.gov/>



History

- ▶ 1988
 - ▶ PRC 4423 Updated
 - ▶ Permit Required
- ▶ 2005
 - ▶ Permit Forms Updated
- ▶ 2022
 - ▶ PRC 4494
 - ▶ Online Platform Required





Home Before you Burn Planned Burn Status

During certain times of the year and in certain parts of the state, residential landscape debris burning of dead vegetation, agency sponsored and agricultural burning projects, and broadcast burning is allowed. However, homeowners and land management agencies should always check with their local fire station or CAL FIRE station, as well as local air quality management agency before burning. Burn permits may be required and during the dry seasons, CAL FIRE will suspend burning altogether.

PLAN	VERIFY	APPLY
See what the burning requirements and alternatives are before you burn.	Check the current burn status of your area.	Apply for a Burn Permit
Know before you burn	Check the status	Apply



poly

LEAG

Applying

- ▶ What information is required?
 - ▶ Your Name and contact info
 - ▶ Your project Location and type
 - ▶ Burn plan for large projects



Applying

- ▶ What information is required?
 - ▶ **Your Name and contact info**
 - ▶ Your project Location and type
 - ▶ Burn plan for large projects





Residential Burning (LE-62A) Application

Contact Information

First Name*

Last Name*

Phone Number*

Email Address*





Applying

- ▶ What information is required?
 - ▶ Your Name and contact info
 - ▶ **Your project Location and type**
 - ▶ Burn plan for large projects







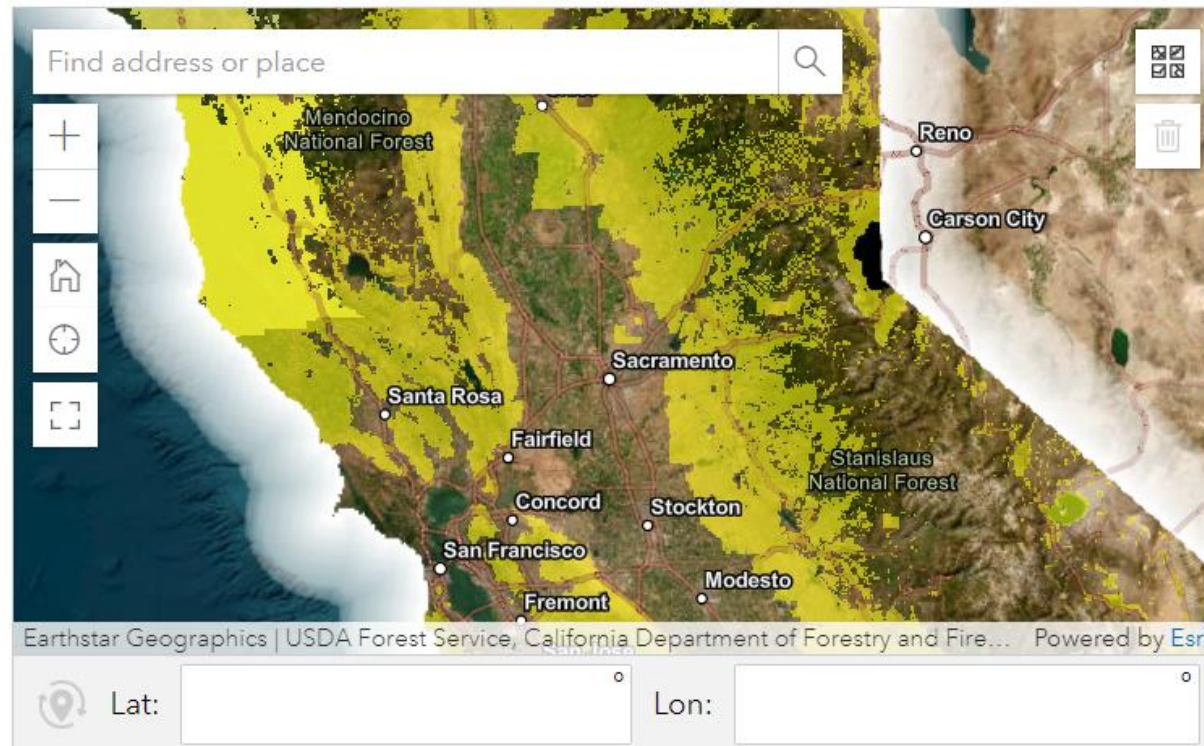
Burn Location


Please enter the burn location address in the "Find address or place" search box in the upper left corner of the map, starting with the street address (example: 715 P Street, Sacramento, CA) and press enter on your keyboard. Reposition the placement of the point to the proposed burn area on your property, if needed, by clicking or tapping on the correct location in the map. The placement of the point will move, and the map will recenter.

HINT: You can use CTRL + the mouse button to zoom into the map or click on the "Large map" icon. The map will try to use your location services. If your browser does not have location services turned on, this is not needed. Click the X to ignore the message.

View the map diagram [map diagram](#)  or the [video](#)  if you need additional instructions on how locate your burn location on the map.

Physical location of the burn*



Find address or place 

Mendocino National Forest

Reno

Carson City

Sacramento

Santa Rosa

Fairfield

Stanislaus National Forest

Concord

Stockton

San Francisco

Modesto

Fremont

Earthstar Geographics | USDA Forest Service, California Department of Forestry and Fire... Powered by Esri

Lat: Lon:



Applying

- ▶ What information is required?
 - ▶ Your Name and contact info
 - ▶ Your project Location and type
 - ▶ **Burn plan for large projects**



Receiving the Permit

- ▶ Emails and Attachments
 - ▶ Confirmation Email
 - ▶ Unit review for larger projects
 - ▶ Permit Attached as PDF
 - ▶ Can be printed or kept electronically



Questions?

Speaker Information

John Morgan

Deputy Chief

Wildfire Preparedness

John.Morgan@fire.ca.gov

Resources can be found at:

<https://burnpermit.fire.ca.gov/>





Join us for our Next Webinar!

- ▶ Webinars held on the 2nd and 4th Monday of each month at 11:30 AM via Zoom!
- ▶ Join us for our next webinar on May 8th at 11:30 AM as we discuss:
 - How you can get involved in your community to prepare for wildfire, with our Land Use Planning Program.

